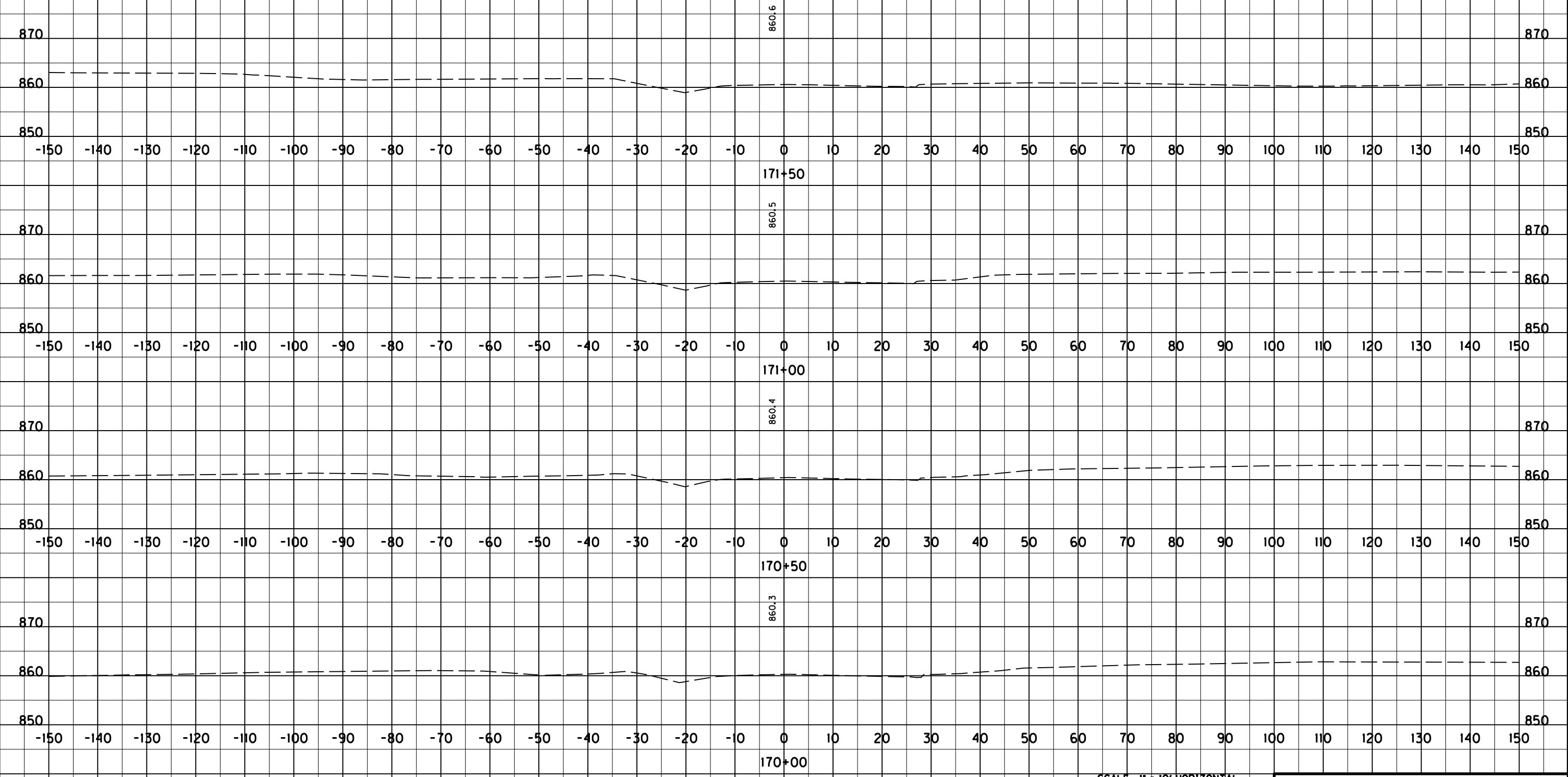


COUNTY OF	ITEM NO.	SHEET NO.
HARDIN	04-153.01	XI

FILE NAME: P:\PROJECTS\2014 PROJECTS\14424 - KYTC HARDIN 4-153\CV\ROADWAY\CADD FILES\XSECTIONS - KY 251.DGN  
 USER: kcr\kcr  
 DATE PLOTTED: June 25, 2015  
 E-SHEET NAME: X00100XS  
 MicroStation v8.11.9.578

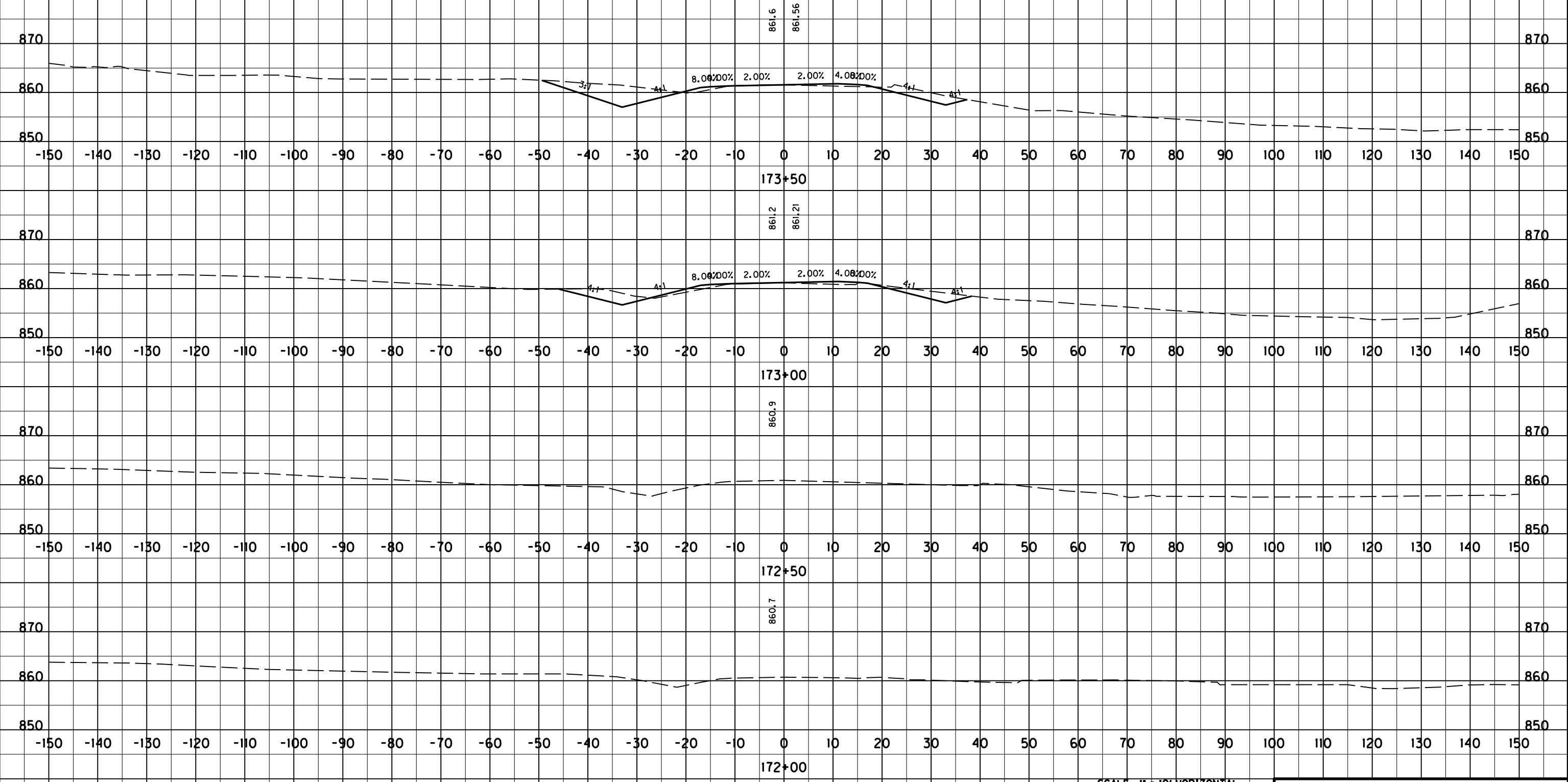


SCALE: 1" = 10' HORIZONTAL  
 1" = 10' VERTICAL

KY 251  
 STA. 170+00 TO STA. 171+50

COUNTY OF	ITEM NO.	SHEET NO.
HARDIN	04-153.01	X2

FILE NAME: P:\PROJECTS\2014 PROJECTS\14424 - KYTC HARDIN 4-153\CV\ROADWAY\CADD FILES\XSECTIONS - KY 251.DGN  
 USER: kcr1der  
 DATE PLOTTED: June 25, 2015  
 E-SHEET NAME: X00200XS  
 MicroStation v8.11.9.578

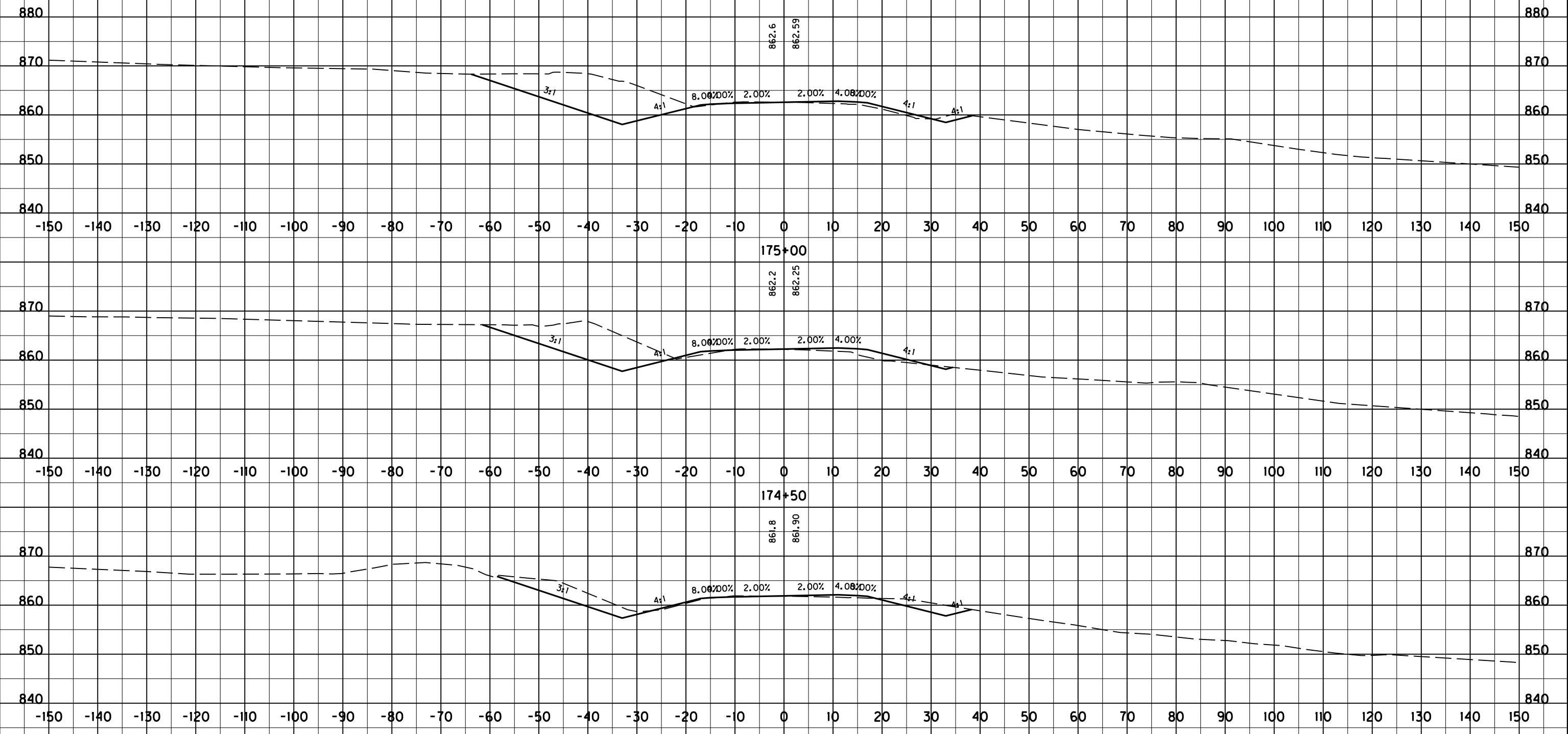


SCALE: 1" = 10' HORIZONTAL  
1" = 10' VERTICAL

KY 251  
STA. 172+00 TO STA. 173+50

COUNTY OF	ITEM NO.	SHEET NO.
HARDIN	04-153.01	X3

FILE NAME: P:\PROJECTS\2014 PROJECTS\14424 - KYTC HARDIN 4-153\CV\ROADWAY\CADD FILES\XSECTIONS - KY 251.DGN  
 USER: kcr1der  
 DATE PLOTTED: June 25, 2015  
 E-SHEET NAME: X00300XS  
 MicroStation v8.11.9.578

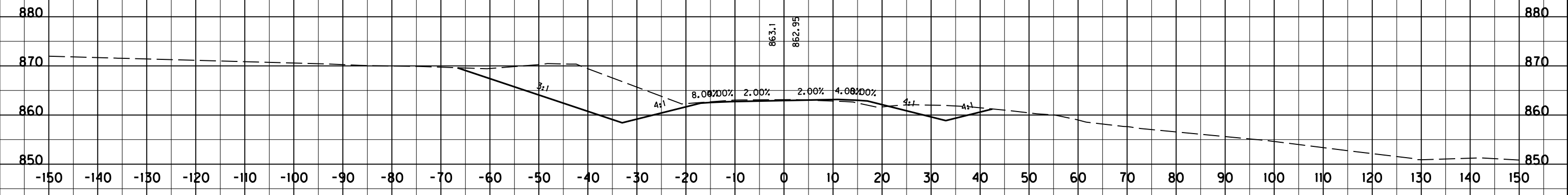
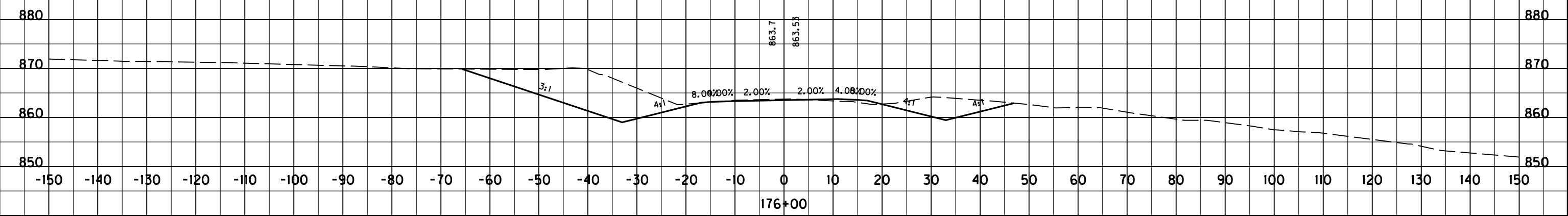
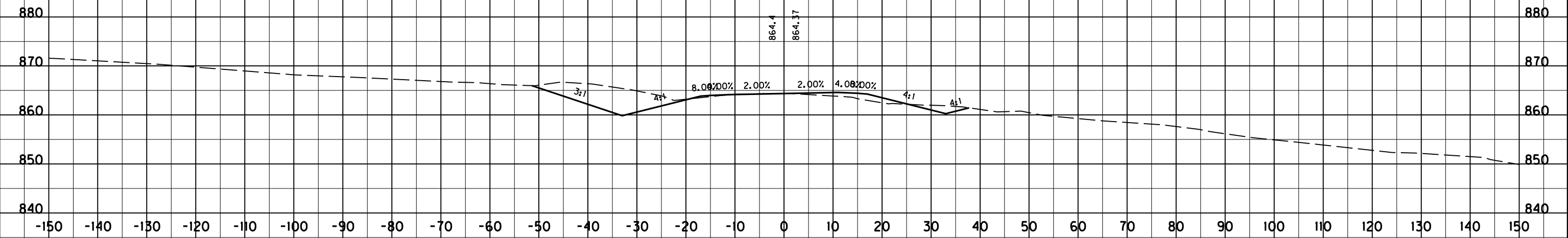


SCALE: 1" = 10' HORIZONTAL  
1" = 10' VERTICAL

KY 251  
STA.174+00 TO STA.175+00

COUNTY OF	ITEM NO.	SHEET NO.
HARDIN	04-153.01	X4

MicroStation v8.11.9.578 E-SHEET NAME: X00400XS USER: kcr1der DATE PLOTTED: June 25, 2015 FILE NAME: P:\PROJECTS\2014 PROJECTS\14424 - KYTC HARDIN 4-153\CV\ROADWAY\CADD FILES\XSECTIONS - KY 251.DGN

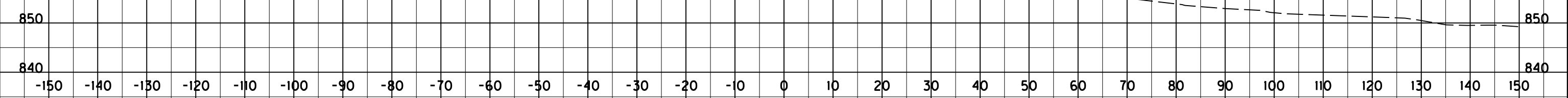
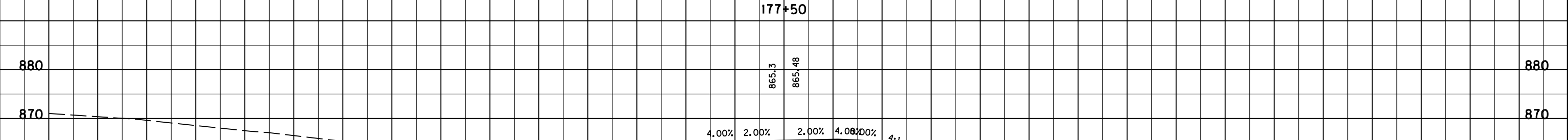

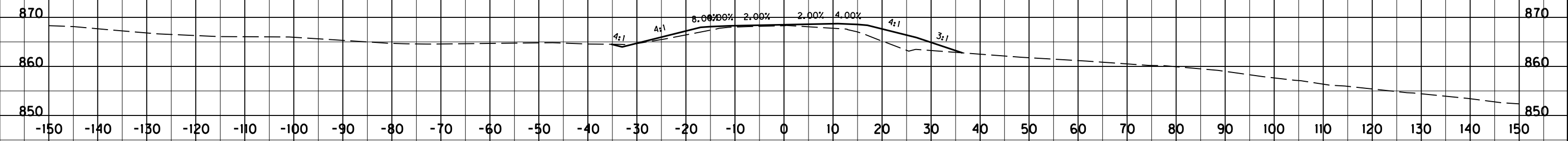


SCALE: 1" = 10' HORIZONTAL  
1" = 10' VERTICAL

KY 251  
STA. 175+50 TO STA. 176+50

COUNTY OF	ITEM NO.	SHEET NO.
HARDIN	04-153.01	X5

MicroStation v8.11.9.578 E-SHEET NAME: X00500XS USER: kcr1der DATE PLOTTED: June 25, 2015 FILE NAME: P:\PROJECTS\2014 PROJECTS\14424 - KYTC HARDIN 4-153\CV\ROADWAY\CADD FILES\XSECTIONS - KY 251.DGN

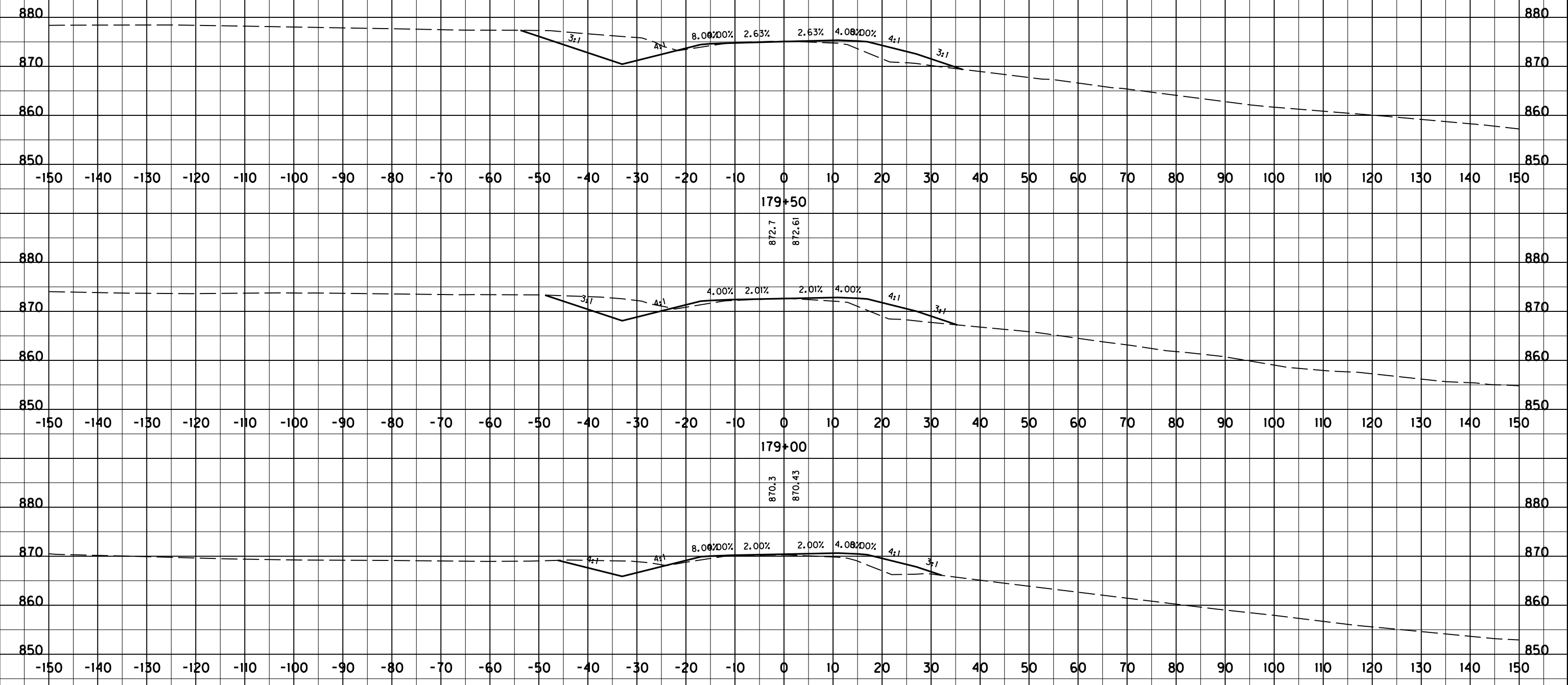


SCALE: 1" = 10' HORIZONTAL  
1" = 10' VERTICAL

KY 251  
STA.177+00 TO STA.178+00

COUNTY OF	ITEM NO.	SHEET NO.
HARDIN	04-153.01	X6

FILE NAME: P:\PROJECTS\2014 PROJECTS\14424 - KYTC HARDIN 4-153\CV\ROADWAY\CADD FILES\XSECTIONS - KY 251.DGN  
 USER: kcr1der  
 DATE PLOTTED: June 25, 2015  
 E-SHEET NAME: X0600XS  
 MicroStation v8.11.9.578

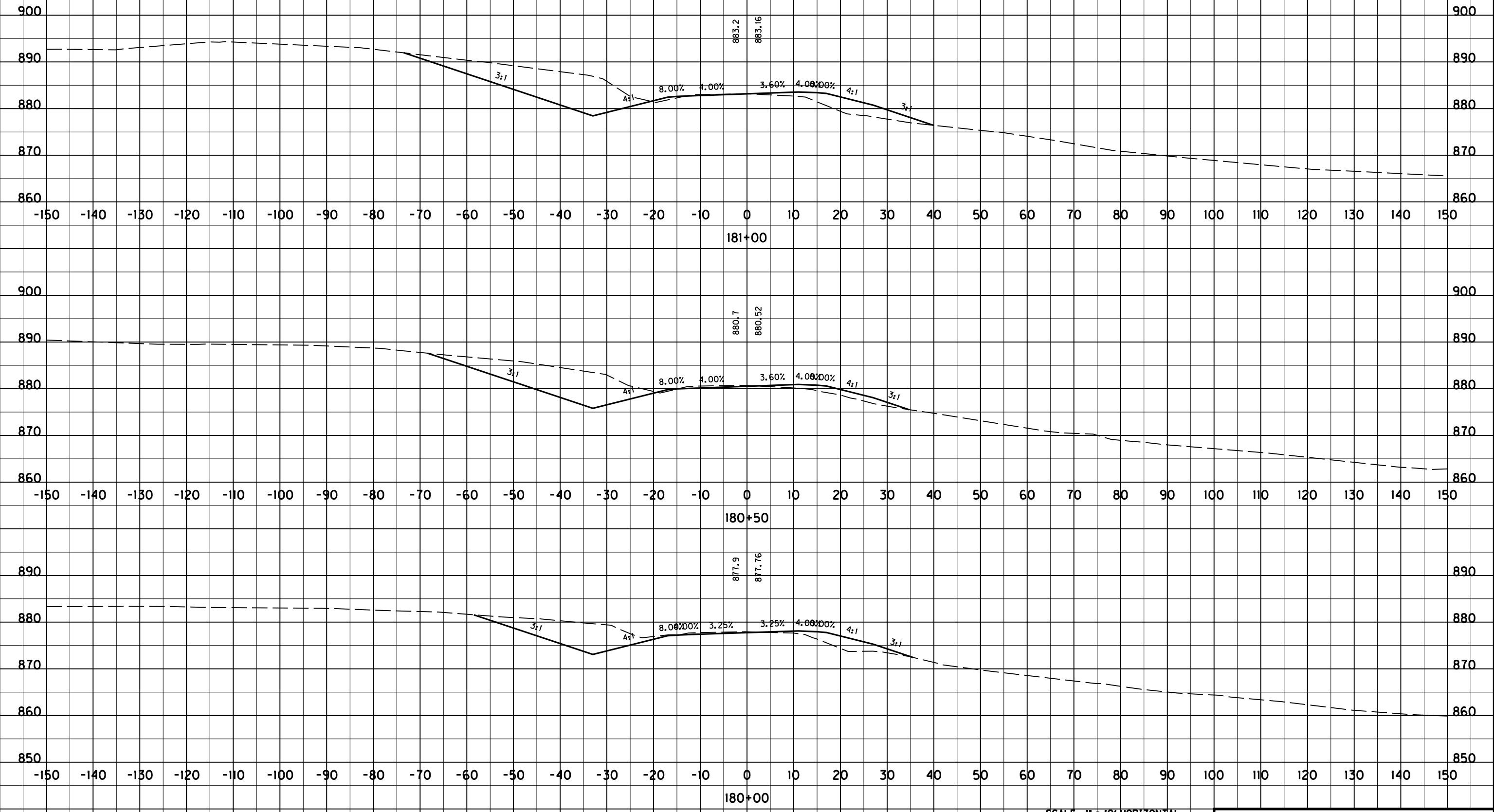


SCALE: 1" = 10' HORIZONTAL  
1" = 10' VERTICAL

KY 251  
STA. 178+50 TO STA. 179+50

COUNTY OF	ITEM NO.	SHEET NO.
HARDIN	04-153.01	X7

FILE NAME: P:\PROJECTS\2014 PROJECTS\14424 - KYTC HARDIN 4-153\CV\ROADWAY\CADD FILES\XSECTIONS - KY 251.DGN  
 USER: kcr1der  
 DATE PLOTTED: June 25, 2015  
 E-SHEET NAME: X00700XS  
 MicroStation v8.11.9.578



SCALE: 1" = 10' HORIZONTAL  
1" = 10' VERTICAL

KY 251  
STA. 180+00 TO STA. 181+00

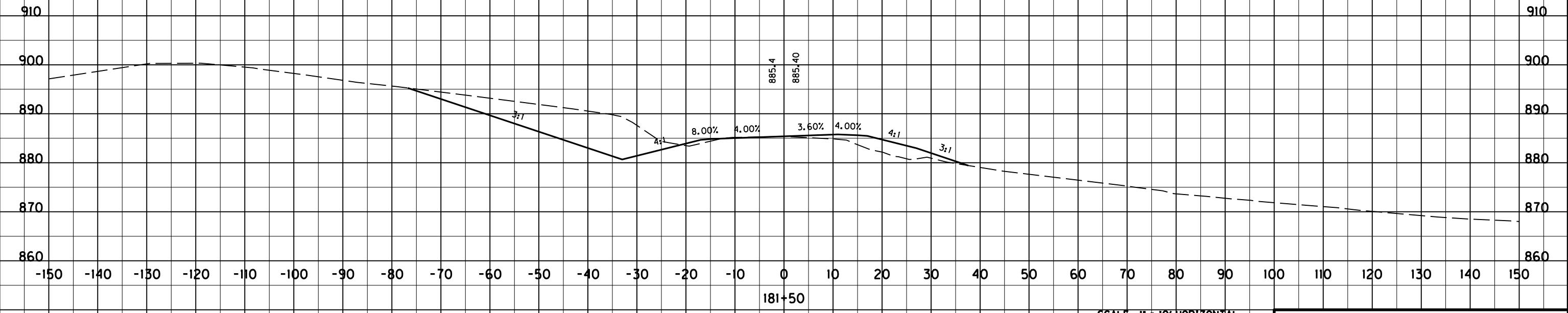
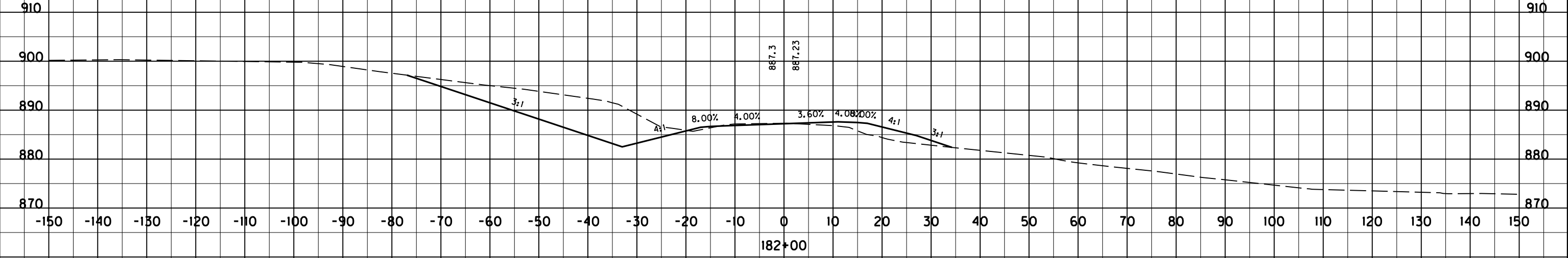
COUNTY OF	ITEM NO.	SHEET NO.
HARDIN	04-153.01	X8

FILE NAME: P:\PROJECTS\2014 PROJECTS\14424 - KYTC HARDIN 4-153\CV\ROADWAY\CADD FILES\XSECTIONS - KY 251.DGN

USER: kcr1der  
DATE PLOTTED: June 25, 2015

E-SHEET NAME: X00800XS

MicroStation v8.11.9.578



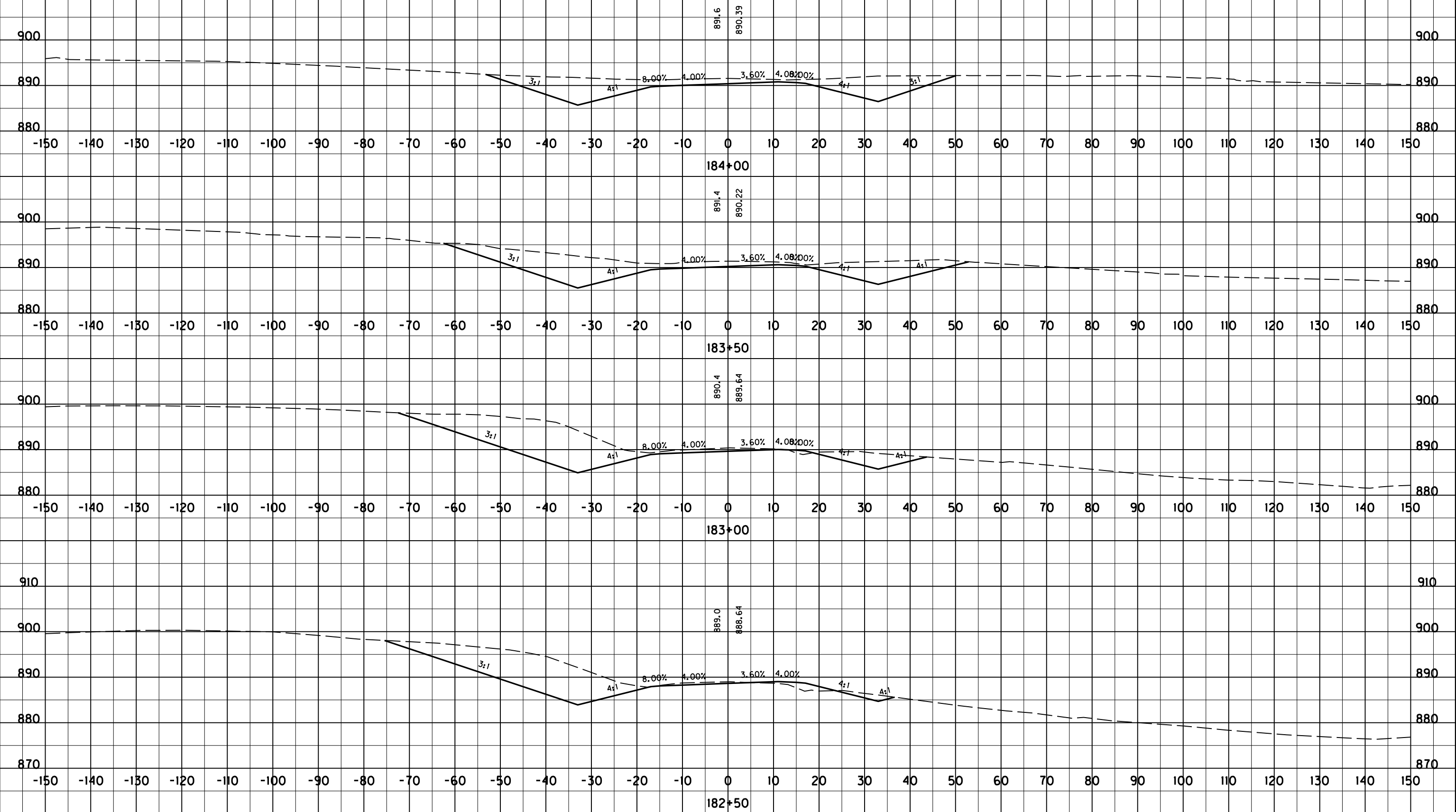
SCALE: 1" = 10' HORIZONTAL  
1" = 10' VERTICAL

KY 251  
STA. 181+50 TO STA. 182+00



COUNTY OF	ITEM NO.	SHEET NO.
HARDIN	04-153.01	X9

FILE NAME: P:\PROJECTS\2014 PROJECTS\14424 - KYTC HARDIN 4-153\CV\ROADWAY\CADD FILES\XSECTIONS - KY 251.DGN  
 USER: kcr1der  
 DATE PLOTTED: June 25, 2015  
 E-SHEET NAME: X00900XS  
 MicroStation v8.11.9.578

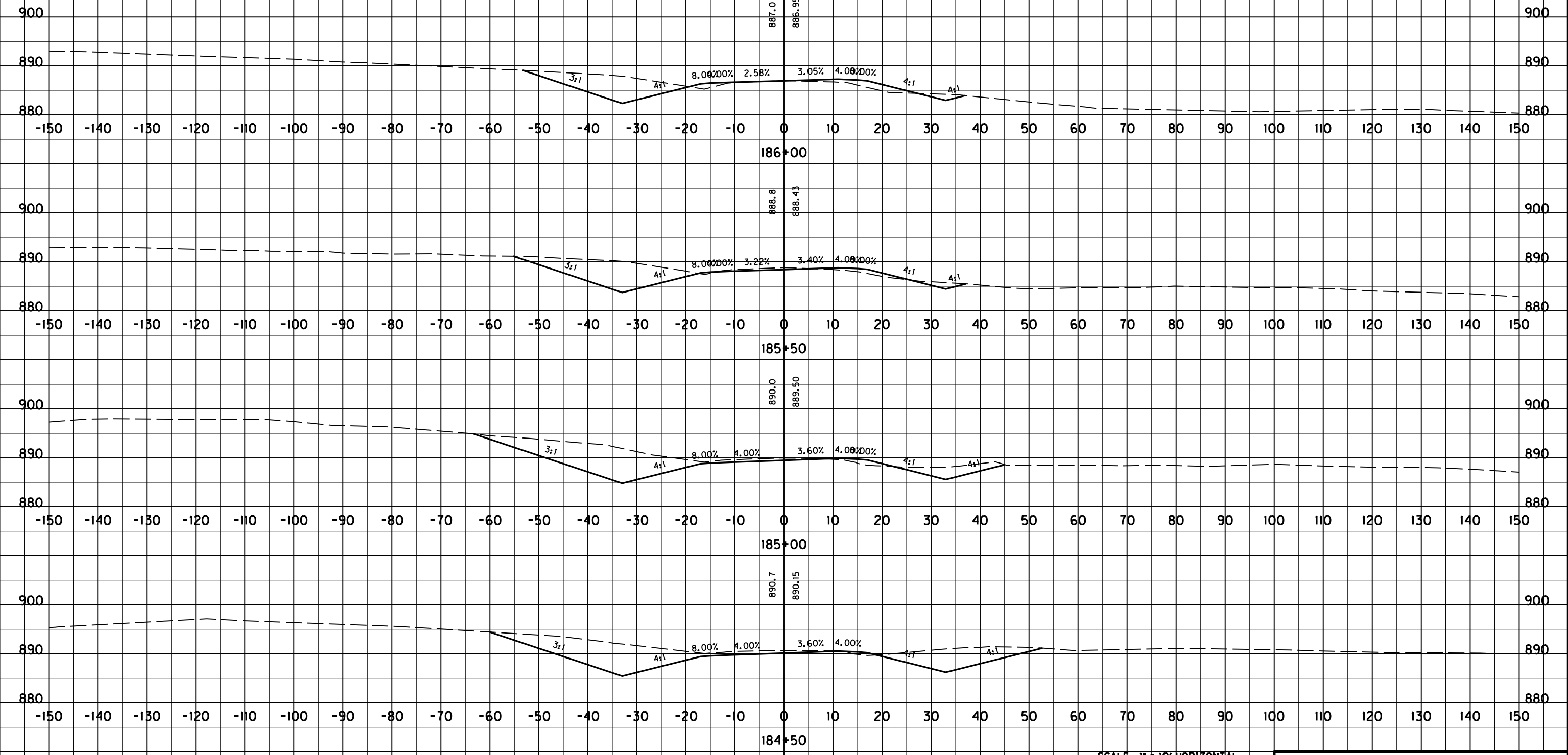


SCALE: 1" = 10' HORIZONTAL  
1" = 10' VERTICAL

KY 251  
STA. 182+50 TO STA. 184+00

COUNTY OF	ITEM NO.	SHEET NO.
HARDIN	04-153.01	X10

FILE NAME: P:\PROJECTS\2014 PROJECTS\14424 - KYTC HARDIN 4-153\CV\ROADWAY\CADD FILES\XSECTIONS - KY 251.DGN  
 USER: kcr1der  
 DATE PLOTTED: June 25, 2015  
 E-SHEET NAME: X10100XS  
 MicroStation v8.11.9.578



SCALE: 1" = 10' HORIZONTAL  
1" = 10' VERTICAL

KY 251  
STA. 184+50 TO STA. 186+00

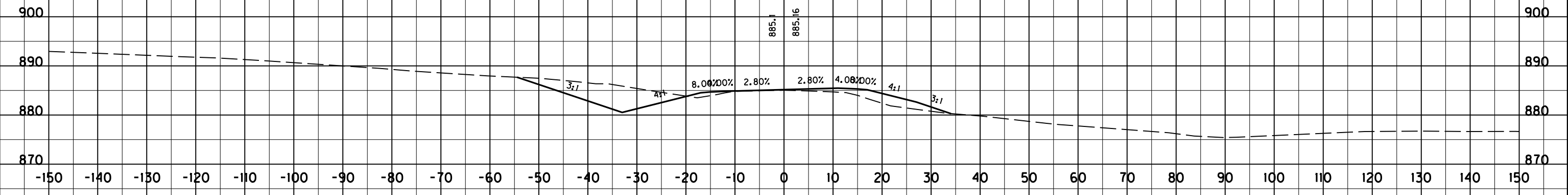
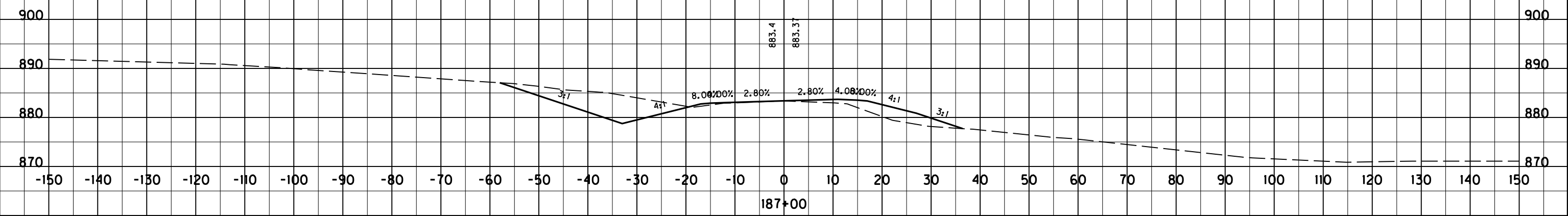
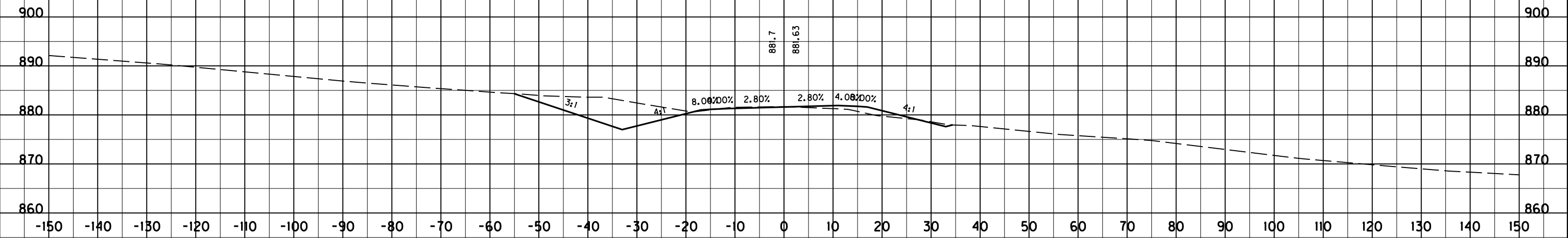
COUNTY OF	ITEM NO.	SHEET NO.
HARDIN	04-153.01	XII

FILE NAME: P:\PROJECTS\2014 PROJECTS\14424 - KYTC HARDIN 4-153\CV\ROADWAY\CADD FILES\XSECTIONS - KY 251.DGN

USER: kcr1der  
DATE PLOTTED: June 25, 2015

E-SHEET NAME: X0100X

MicroStation v8.11.9.578

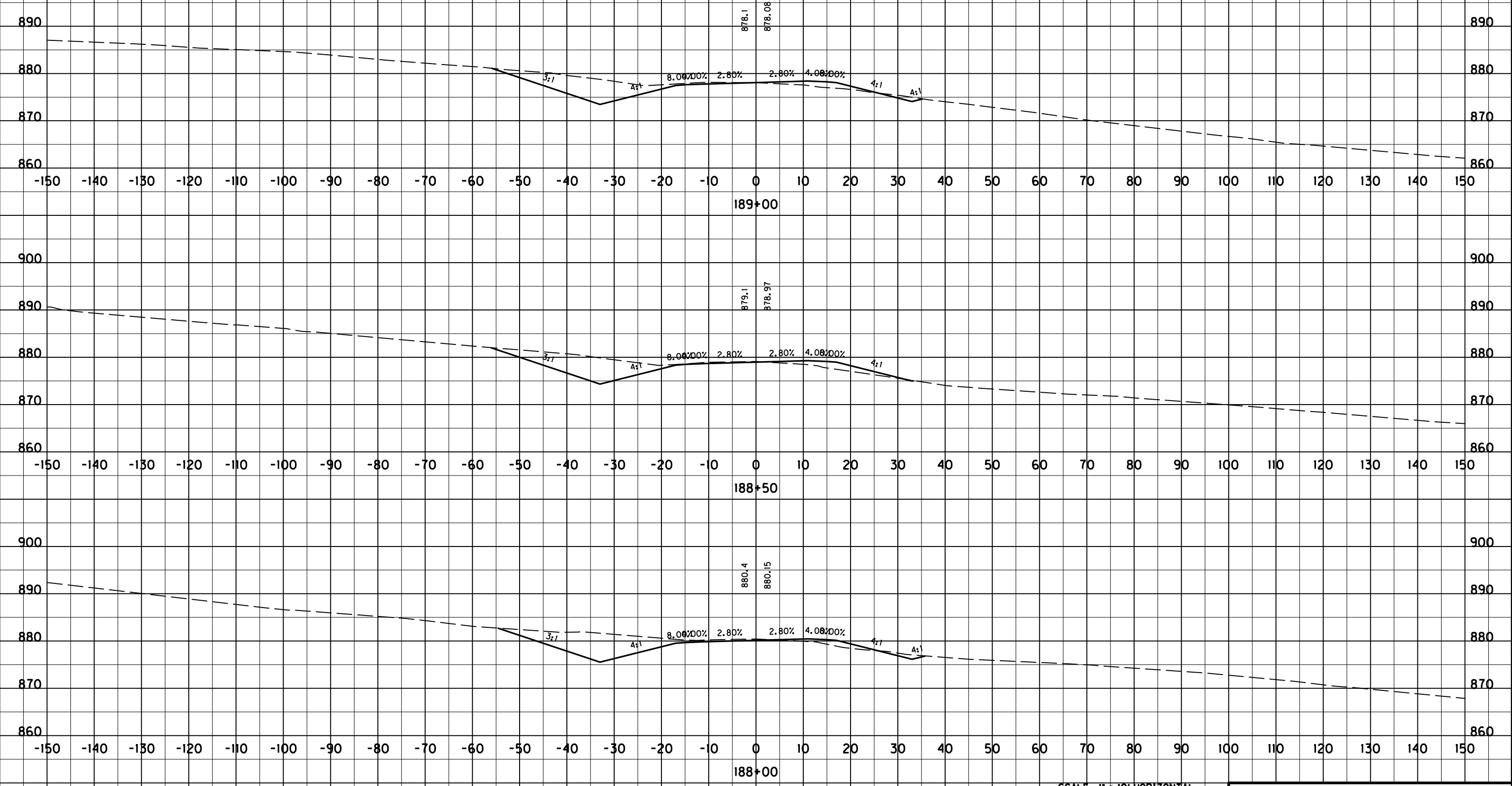


SCALE: 1" = 10' HORIZONTAL  
1" = 10' VERTICAL

KY 251  
STA. 186+50 TO STA. 187+50

COUNTY OF	ITEM NO.	SHEET NO.
HARDIN	04-153.01	X12

FILE NAME: P:\PROJECTS\2014 PROJECTS\14424 - KYTC HARDIN 4-153\CV\ROADWAY\CADD FILES\XSECTIONS - KY 251.DGN  
 USER: kcr1der  
 DATE PLOTTED: June 25, 2015  
 E-SHEET NAME: X0200XS  
 MicroStation v8.11.9.578

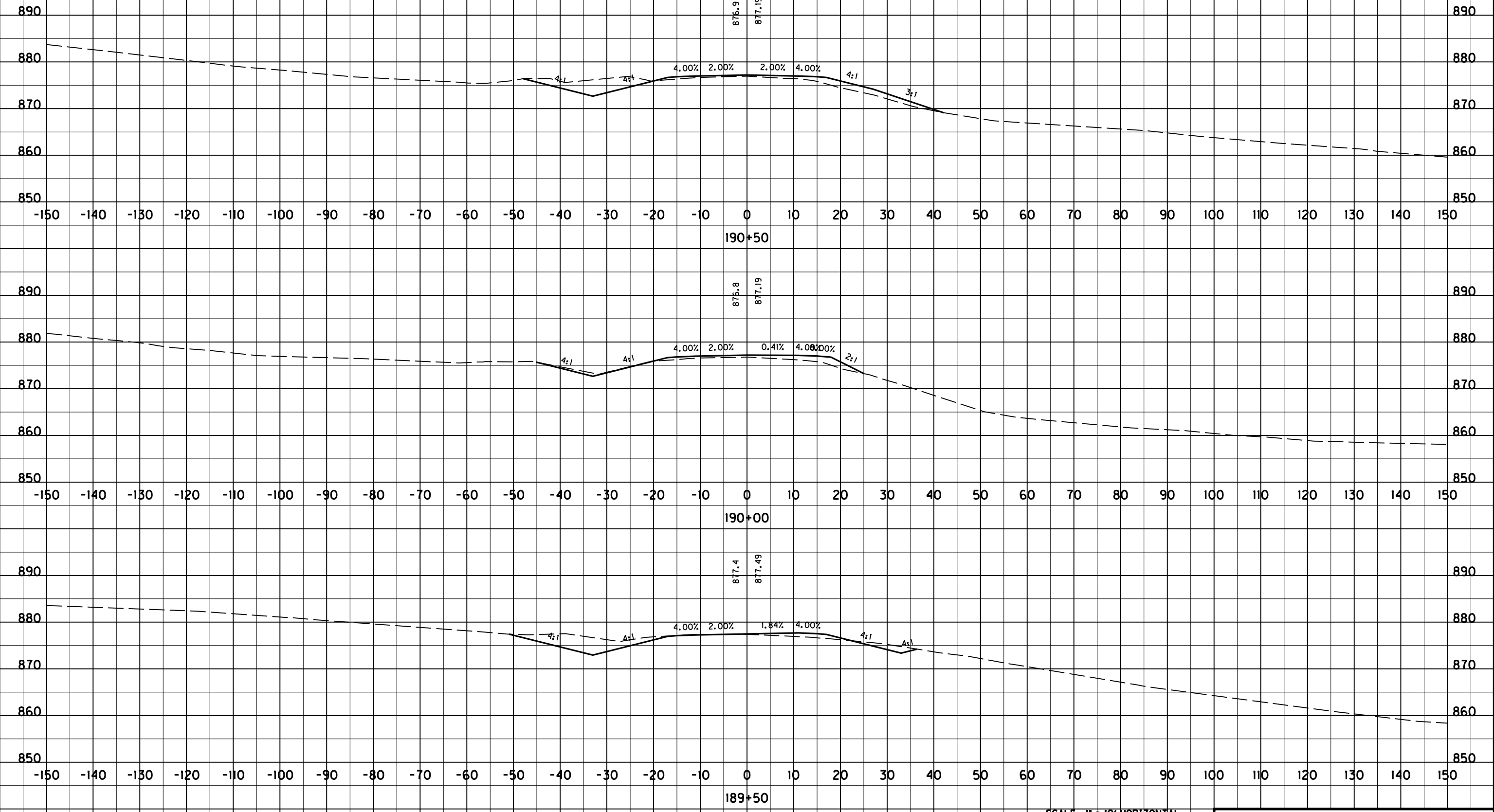


SCALE: 1" = 10' HORIZONTAL  
1" = 10' VERTICAL

KY 251  
STA.188+00 TO STA.189+00

COUNTY OF	ITEM NO.	SHEET NO.
HARDIN	04-153.01	X13

FILE NAME: P:\PROJECTS\2014 PROJECTS\14424 - KYTC HARDIN 4-153\CV\ROADWAY\CADD FILES\XSECTIONS - KY 251.DGN  
 USER: kcr1der  
 DATE PLOTTED: June 25, 2015  
 E-SHEET NAME: X01300XS  
 MicroStation v8.11.9.578

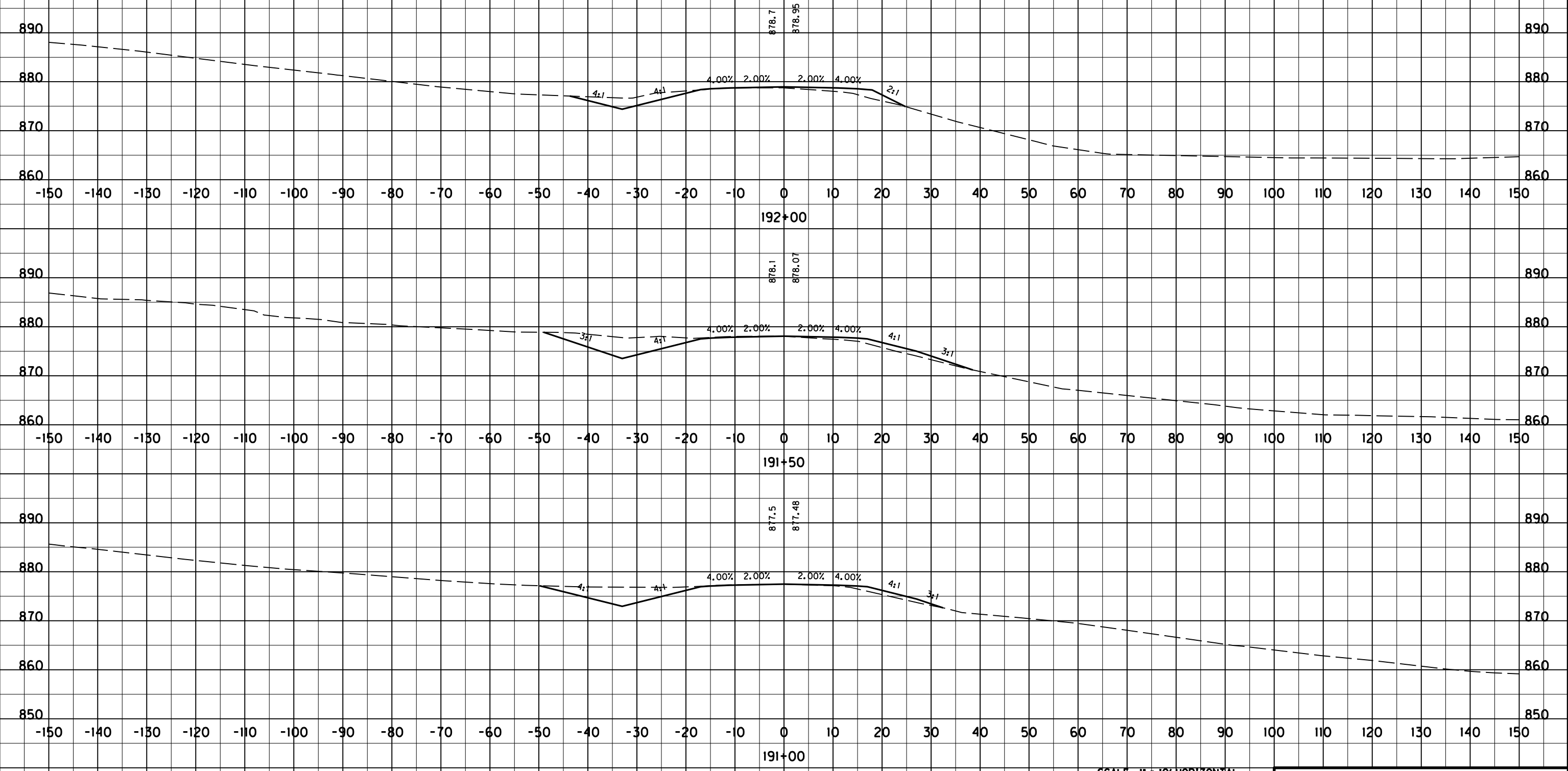


SCALE: 1" = 10' HORIZONTAL  
 1" = 10' VERTICAL

KY 251  
 STA. 189+50 TO STA. 190+50

COUNTY OF	ITEM NO.	SHEET NO.
HARDIN	04-153.01	X14

MicroStation v8.11.9.578 E-SHEET NAME: X01400XS USER: kcr1der DATE PLOTTED: June 25, 2015 FILE NAME: P:\PROJECTS\2014 PROJECTS\14424 - KYTC HARDIN 4-153\CV\ROADWAY\CADD FILES\XSECTIONS - KY 251.DGN

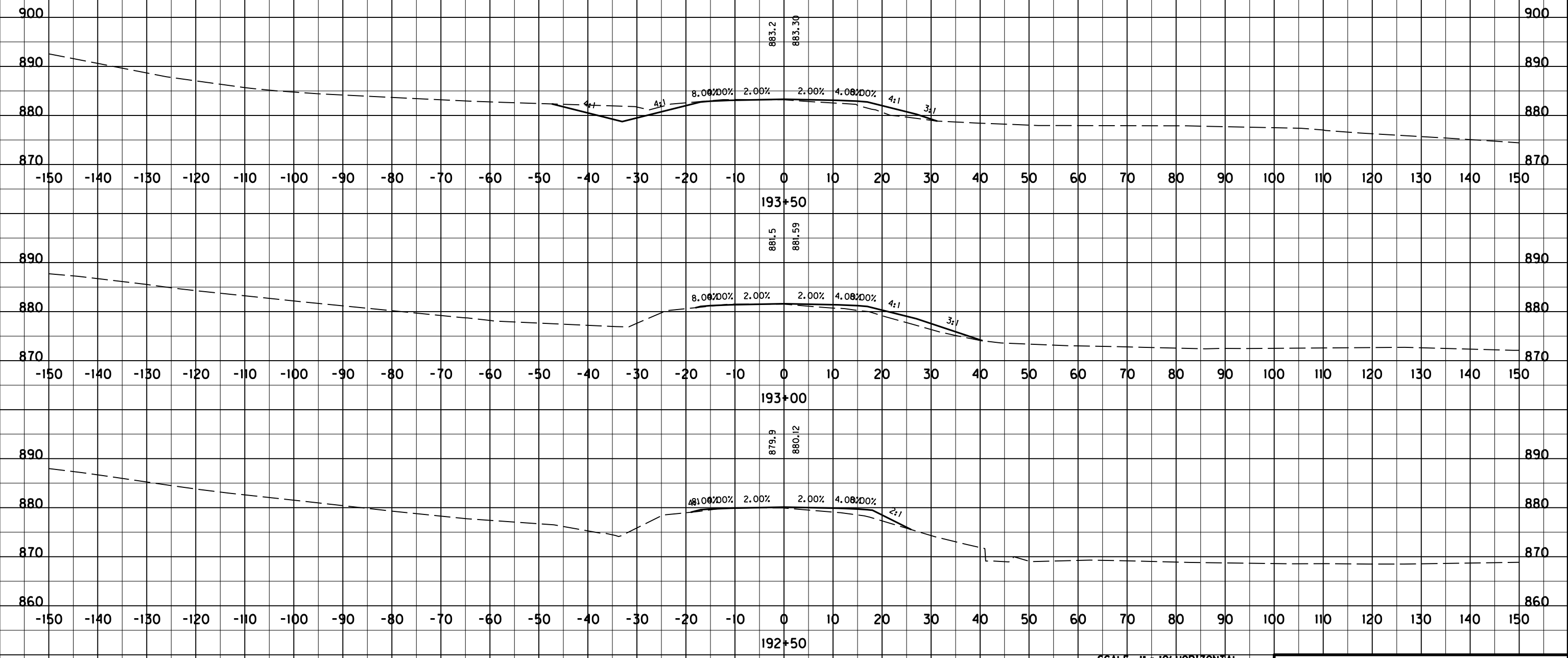


SCALE: 1" = 10' HORIZONTAL  
1" = 10' VERTICAL

KY 251  
STA. 191+00 TO STA. 192+00

COUNTY OF	ITEM NO.	SHEET NO.
HARDIN	04-153.01	X15

FILE NAME: P:\PROJECTS\2014 PROJECTS\14424 - KYTC HARDIN 4-153\CV\ROADWAY\CADD FILES\XSECTIONS - KY 251.DGN  
 USER: kcr1der  
 DATE PLOTTED: June 25, 2015  
 E-SHEET NAME: X01500XS  
 MicroStation v8.11.9.578

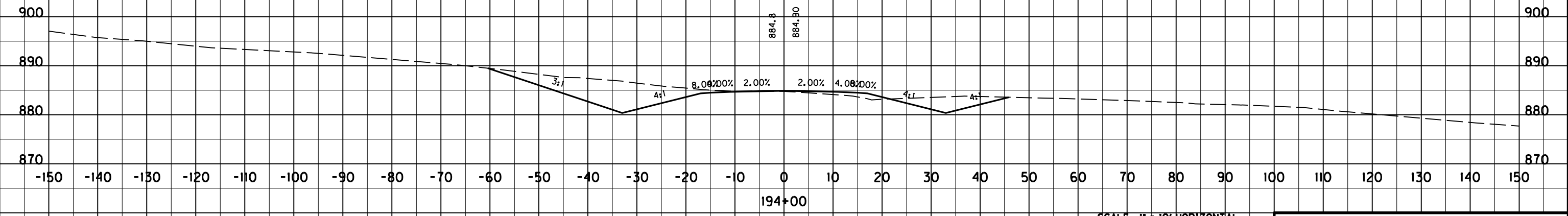
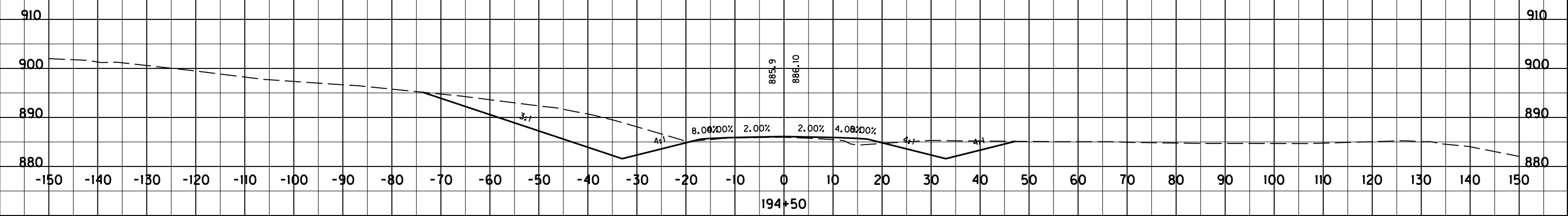
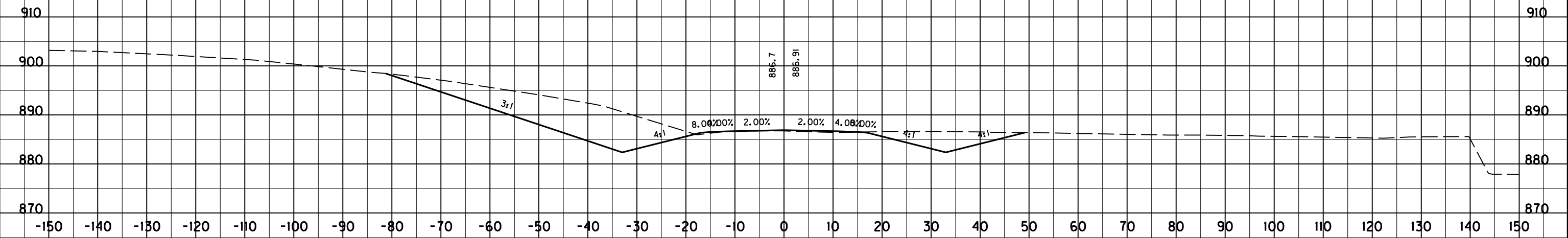


SCALE: 1" = 10' HORIZONTAL  
1" = 10' VERTICAL

KY 251  
STA. 192+50 TO STA. 193+50

COUNTY OF	ITEM NO.	SHEET NO.
HARDIN	04-153.01	X16

FILE NAME: P:\PROJECTS\2014 PROJECTS\14424 - KYTC HARDIN 4-153\CV\ROADWAY\CADD FILES\XSECTIONS - KY 251.DGN  
 USER: kcr1der  
 DATE PLOTTED: June 25, 2015  
 E-SHEET NAME: X01600XS  
 MicroStation v8.11.9.578



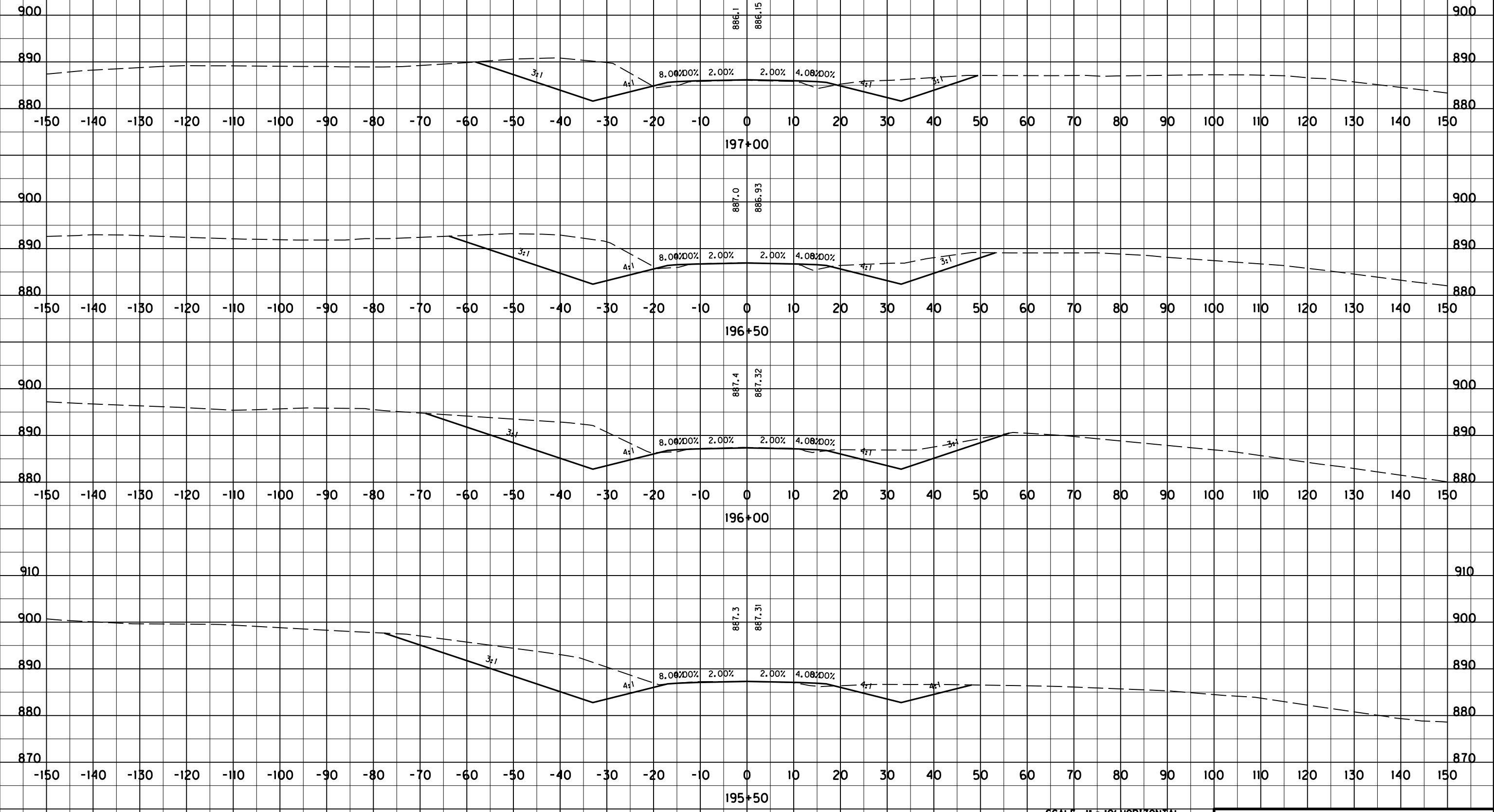
SCALE: 1" = 10' HORIZONTAL  
1" = 10' VERTICAL

KY 251  
STA. 194+00 TO STA. 195+00



COUNTY OF	ITEM NO.	SHEET NO.
HARDIN	04-153.01	X17

FILE NAME: P:\PROJECTS\2014 PROJECTS\14424 - KYTC HARDIN 4-153\CV\ROADWAY\CADD FILES\XSECTIONS - KY 251.DGN  
 USER: kcr1der  
 DATE PLOTTED: June 25, 2015  
 E-SHEET NAME: X01700XS  
 MicroStation v8.11.9.578

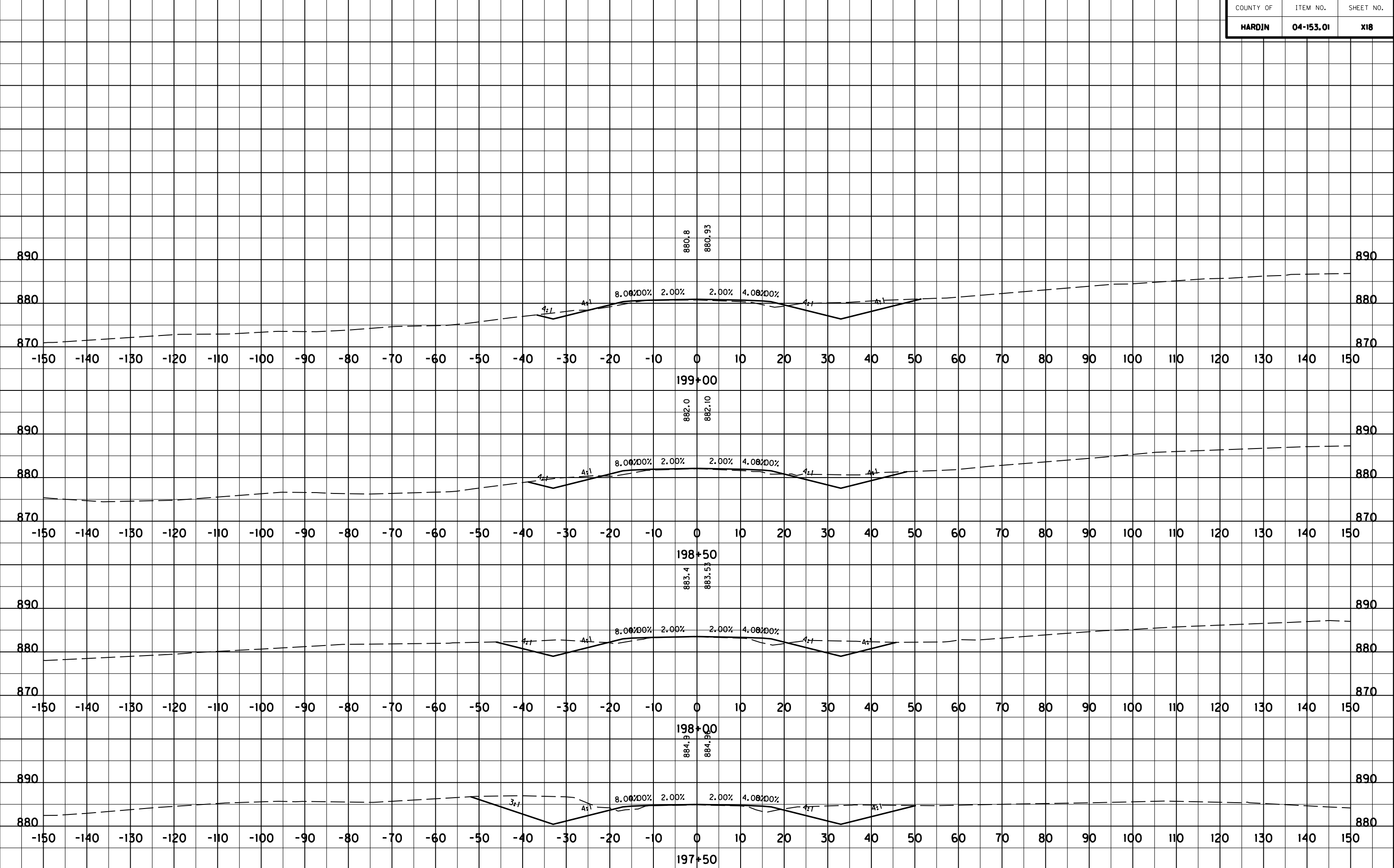


SCALE: 1" = 10' HORIZONTAL  
 1" = 10' VERTICAL

KY 251  
 STA. 195+50 TO STA. 197+00

COUNTY OF	ITEM NO.	SHEET NO.
HARDIN	04-153.01	X18

FILE NAME: P:\PROJECTS\2014 PROJECTS\14424 - KYTC HARDIN 4-153\CV\ROADWAY\CADD FILES\XSECTIONS - KY 251.DGN  
 USER: kcr1der  
 DATE PLOTTED: June 25, 2015  
 E-SHEET NAME: X01800XS  
 MicroStation v8.11.9.578

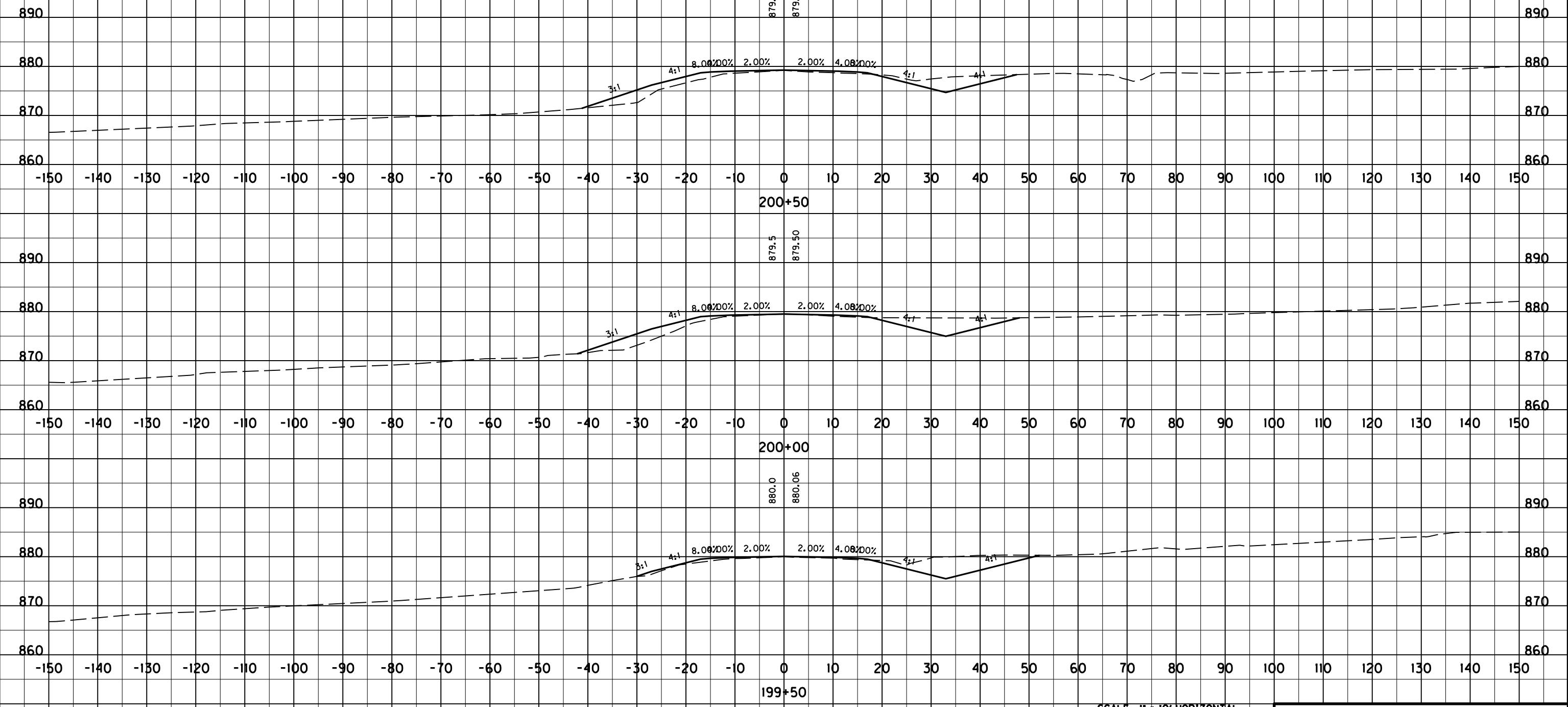


SCALE: 1" = 10' HORIZONTAL  
1" = 10' VERTICAL

KY 251  
STA. 197+50 TO STA. 199+00

COUNTY OF	ITEM NO.	SHEET NO.
HARDIN	04-153.01	X19

FILE NAME: P:\PROJECTS\2014 PROJECTS\14424 - KYTC HARDIN 4-153\CV\ROADWAY\CADD FILES\XSECTIONS - KY 251.DGN  
 USER: kcr1der  
 DATE PLOTTED: June 25, 2015  
 E-SHEET NAME: X01900XS  
 MicroStation v8.11.9.578

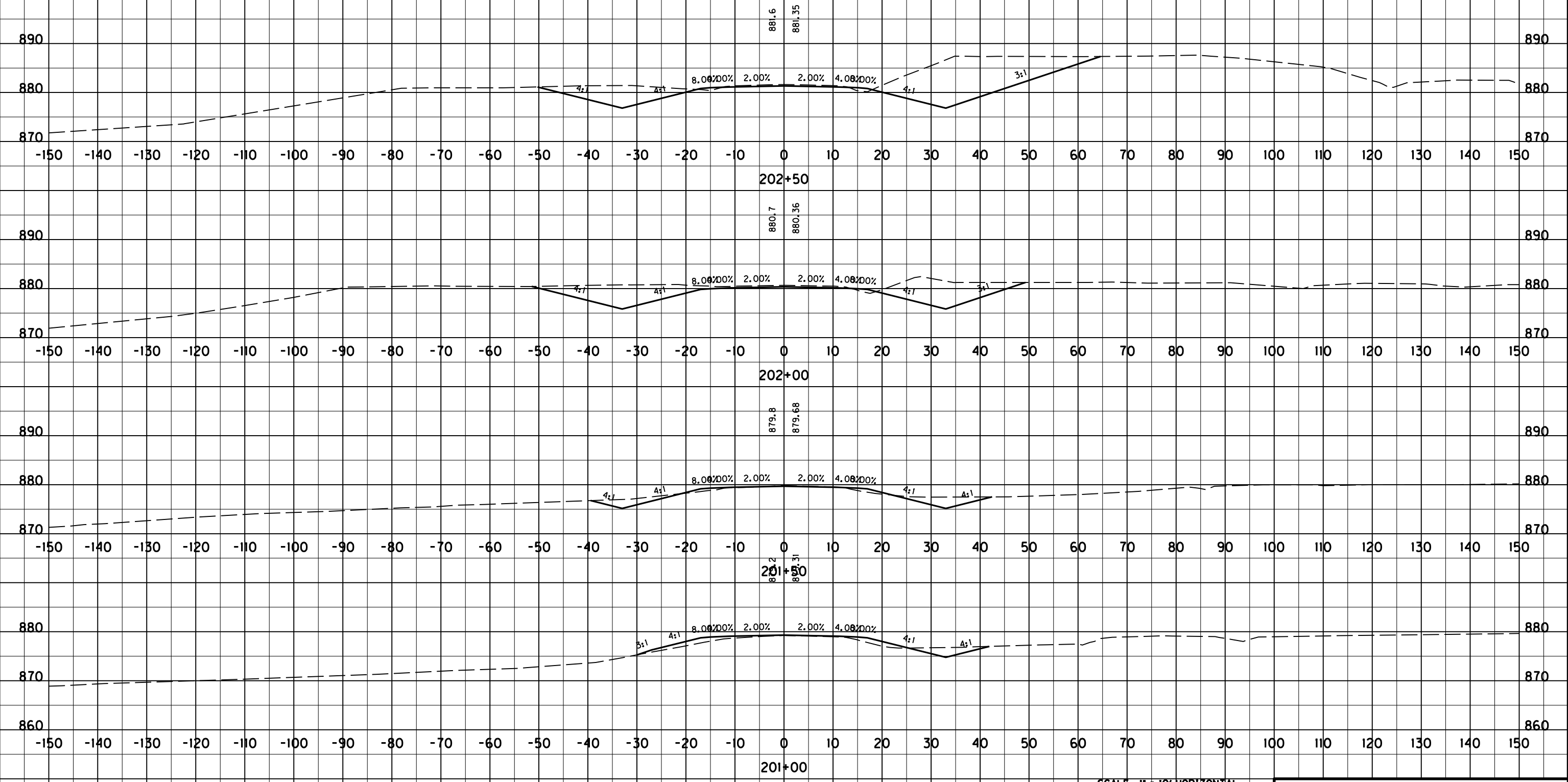


SCALE: 1" = 10' HORIZONTAL  
1" = 10' VERTICAL

KY 251  
STA. 199+50 TO STA. 200+50

COUNTY OF	ITEM NO.	SHEET NO.
HARDIN	04-153.01	X20

FILE NAME: P:\PROJECTS\2014 PROJECTS\14424 - KYTC HARDIN 4-153\CV\ROADWAY\CADD FILES\XSECTIONS - KY 251.DGN  
 USER: kcr1der  
 DATE PLOTTED: June 25, 2015  
 E-SHEET NAME: X02000XS  
 MicroStation v8.11.9.578

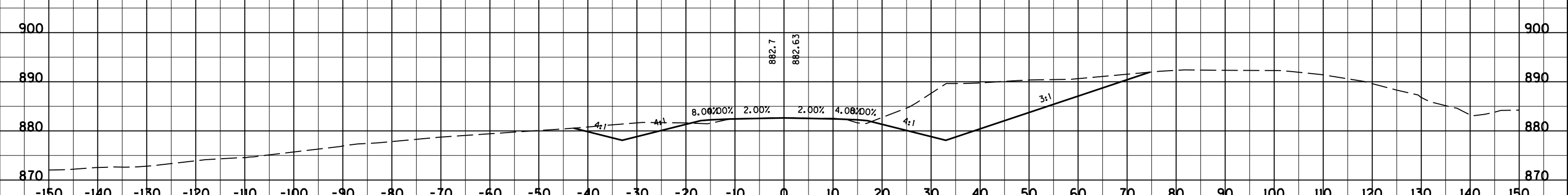
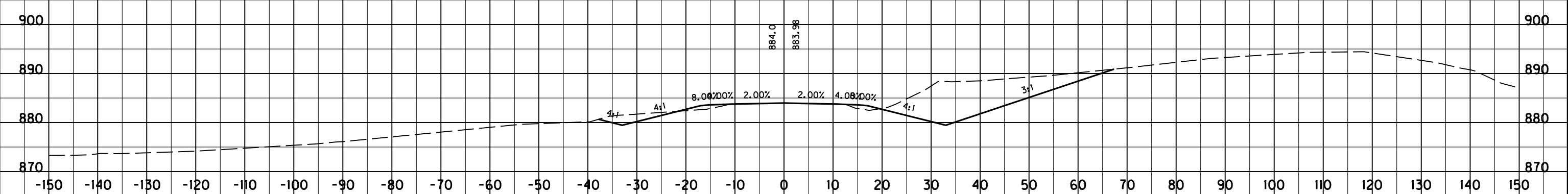
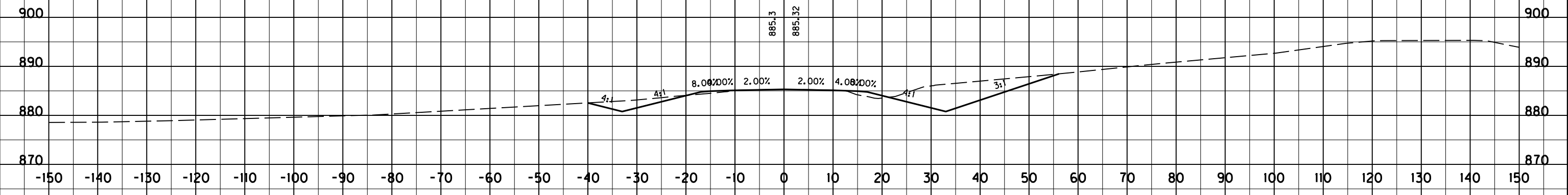


SCALE: 1" = 10' HORIZONTAL  
1" = 10' VERTICAL

KY 251  
STA. 201+00 TO STA. 202+50

COUNTY OF	ITEM NO.	SHEET NO.
HARDIN	04-153.01	X21

FILE NAME: P:\PROJECTS\2014 PROJECTS\14424 - KYTC HARDIN 4-153\CV\ROADWAY\CADD FILES\XSECTIONS - KY 251.DGN  
 USER: kcr1der  
 DATE PLOTTED: June 25, 2015  
 E-SHEET NAME: X02100XS  
 MicroStation v8.11.9.578

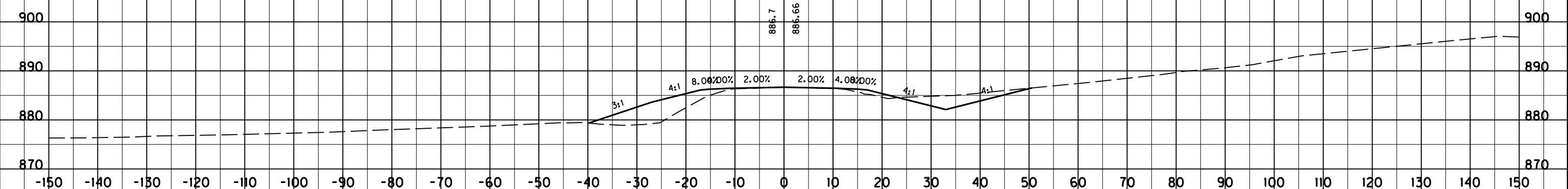
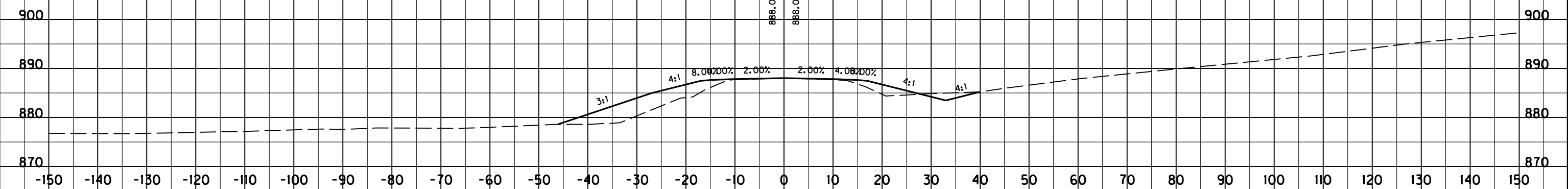
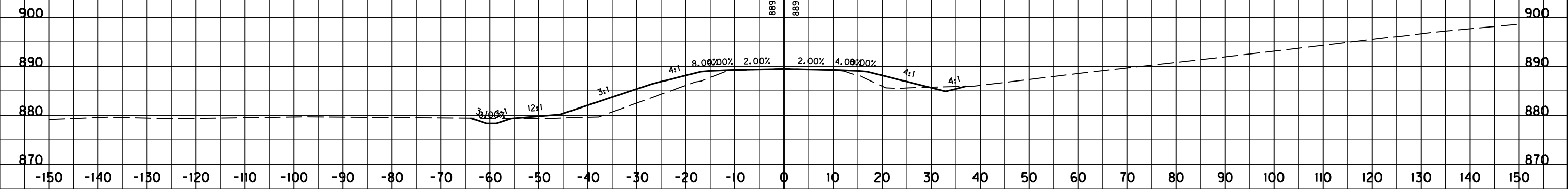


SCALE: 1" = 10' HORIZONTAL  
1" = 10' VERTICAL

KY 251  
STA. 203+00 TO STA. 204+00

COUNTY OF	ITEM NO.	SHEET NO.
HARDIN	04-153.01	X22

MicroStation v8.11.9.578 E-SHEET NAME: X02200XS USER: kcr1der DATE PLOTTED: June 25, 2015 FILE NAME: P:\PROJECTS\2014 PROJECTS\14424 - KYTC HARDIN 4-153\CV\ROADWAY\CADD FILES\XSECTIONS - KY 251.DGN

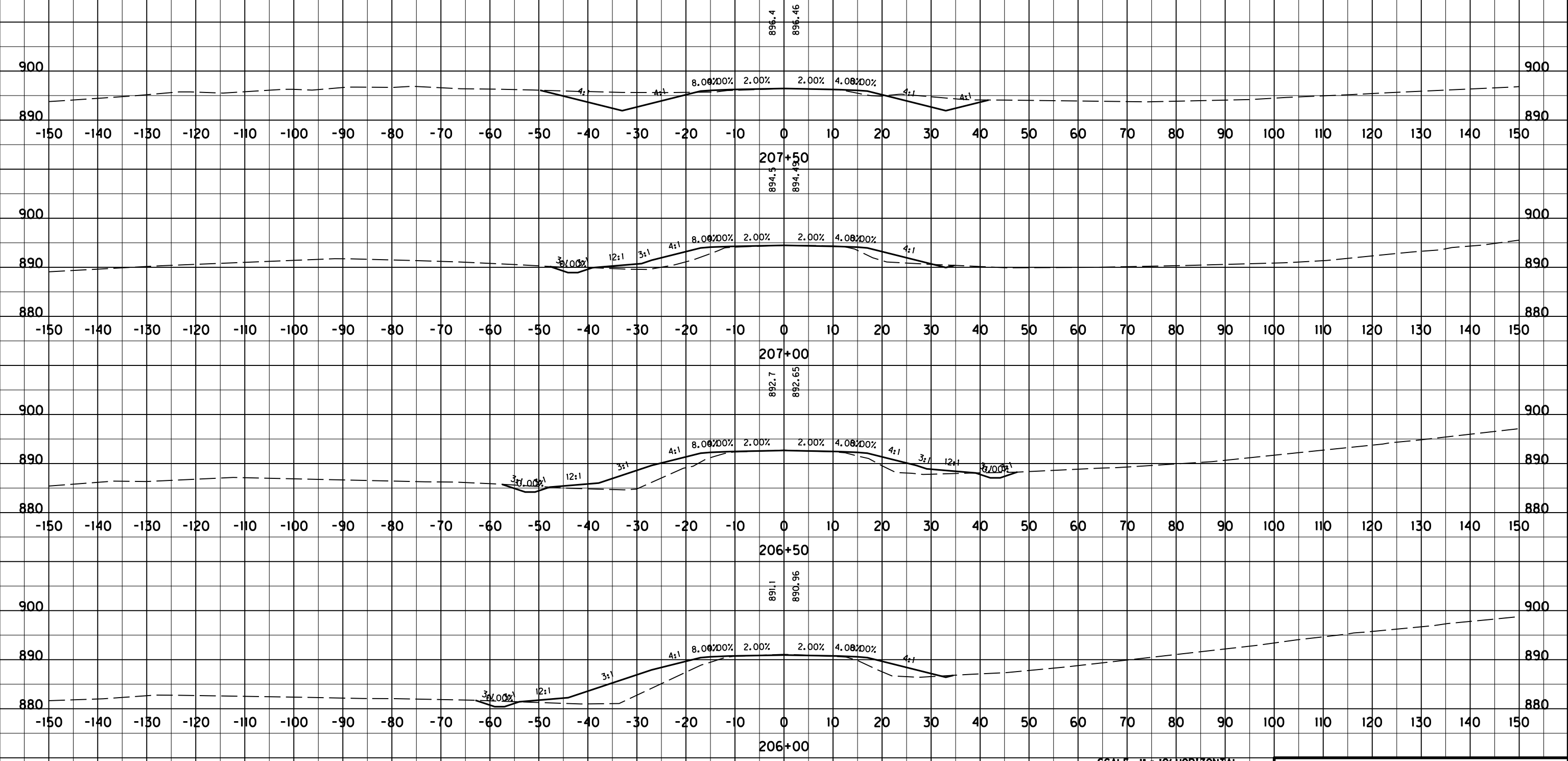


SCALE: 1" = 10' HORIZONTAL  
1" = 10' VERTICAL

KY 251  
STA.204+50 TO STA.205+50

COUNTY OF	ITEM NO.	SHEET NO.
HARDIN	04-153.01	X23

FILE NAME: P:\PROJECTS\2014 PROJECTS\14424 - KYTC HARDIN 4-153\CV\ROADWAY\CADD FILES\XSECTIONS - KY 251.DGN  
 USER: kcr1der  
 DATE PLOTTED: June 25, 2015  
 E-SHEET NAME: X02300XS  
 MicroStation v8.11.9.578

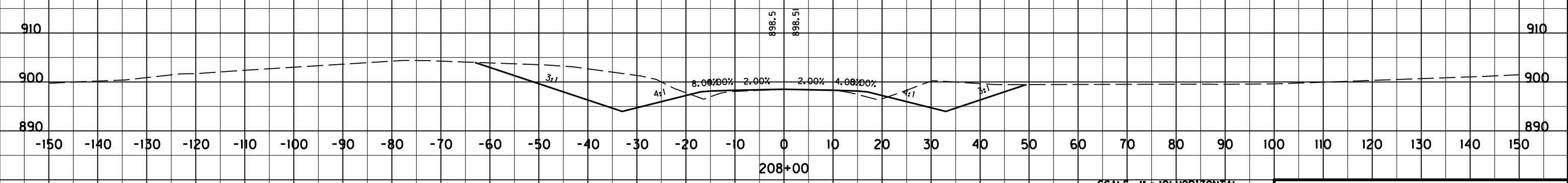
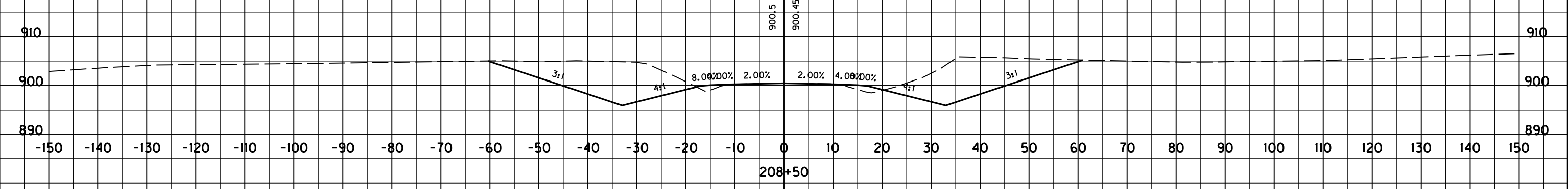
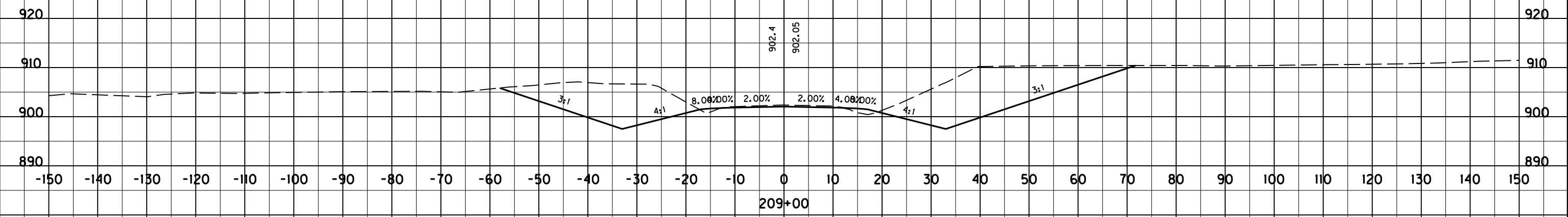
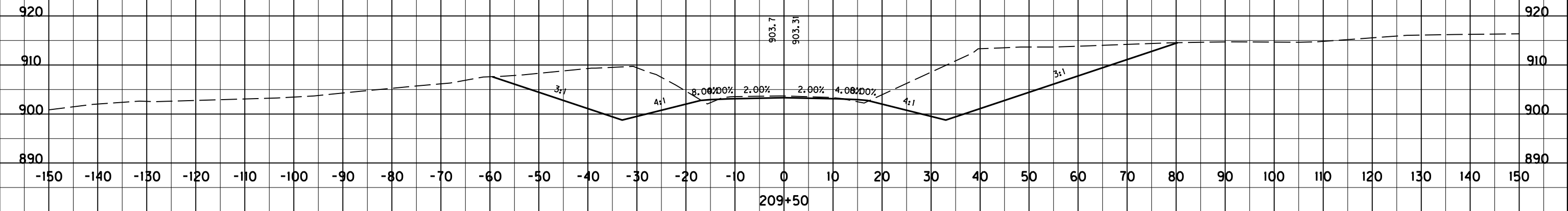


SCALE: 1" = 10' HORIZONTAL  
1" = 10' VERTICAL

KY 251  
STA. 206+00 TO STA. 207+50

COUNTY OF	ITEM NO.	SHEET NO.
HARDIN	04-153.01	X24

FILE NAME: P:\PROJECTS\2014 PROJECTS\14424 - KYTC HARDIN 4-153\CV\ROADWAY\CADD FILES\XSECTIONS - KY 251.DGN  
 USER: kcr1der  
 DATE PLOTTED: June 25, 2015  
 E-SHEET NAME: X02400XS  
 MicroStation v8.11.9.578



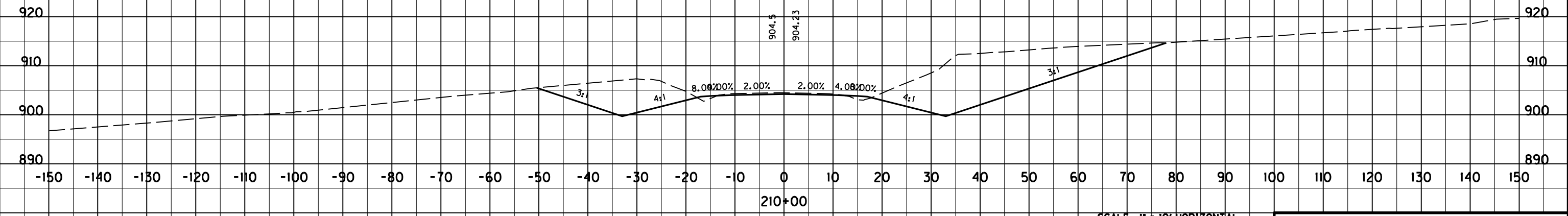
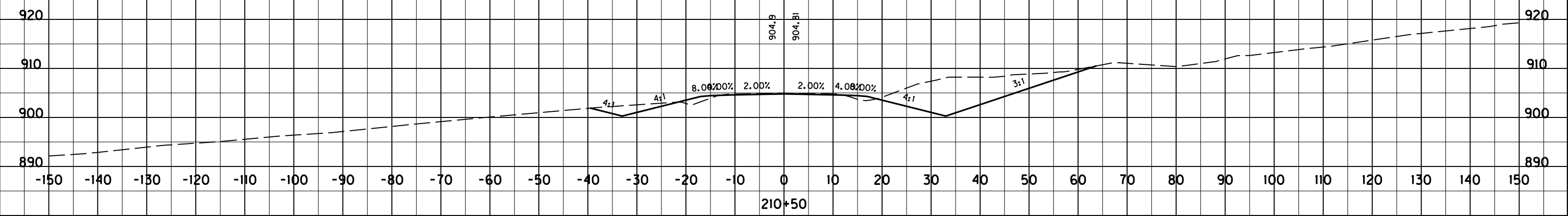
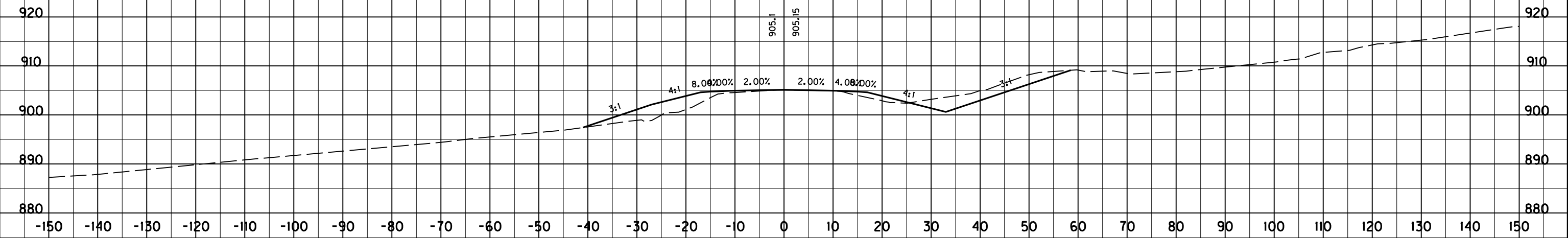
SCALE: 1" = 10' HORIZONTAL  
1" = 10' VERTICAL

KY 251  
STA. 208+00 TO STA. 209+50



COUNTY OF	ITEM NO.	SHEET NO.
HARDIN	04-153.01	X25

FILE NAME: P:\PROJECTS\2014 PROJECTS\14424 - KYTC HARDIN 4-153\CV\ROADWAY\CADD FILES\XSECTIONS - KY 251.DGN  
 USER: kcr1der  
 DATE PLOTTED: June 25, 2015  
 E-SHEET NAME: X02500XS  
 MicroStation v8.11.9.578

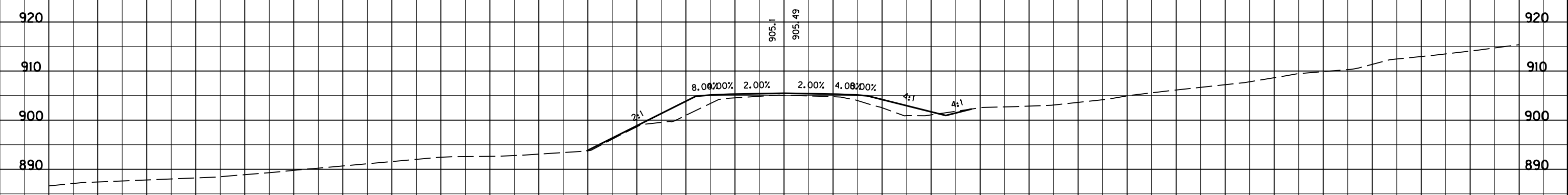
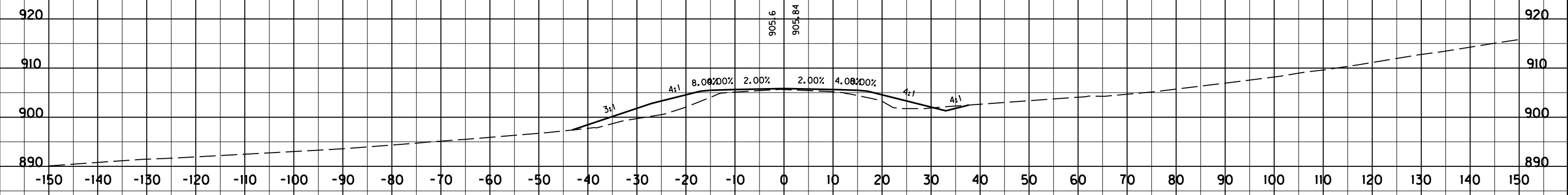
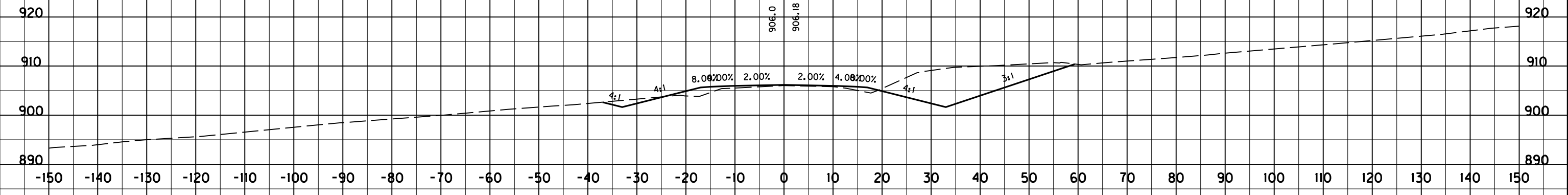


SCALE: 1" = 10' HORIZONTAL  
1" = 10' VERTICAL

KY 251  
STA. 210+00 TO STA. 211+00

COUNTY OF	ITEM NO.	SHEET NO.
HARDIN	04-153.01	X26

FILE NAME: P:\PROJECTS\2014 PROJECTS\14424 - KYTC HARDIN 4-153\CV\ROADWAY\CADD FILES\XSECTIONS - KY 251.DGN  
 USER: kcr1der  
 DATE PLOTTED: June 25, 2015  
 E-SHEET NAME: X02600XS  
 MicroStation v8.11.9.578


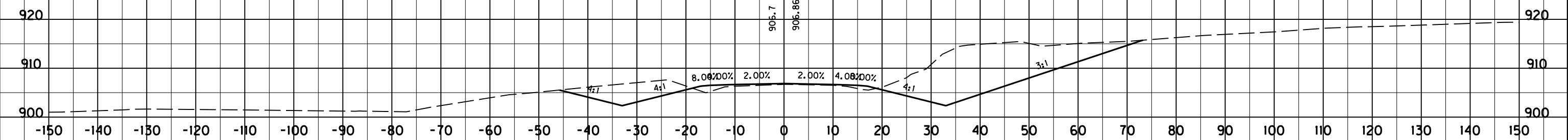
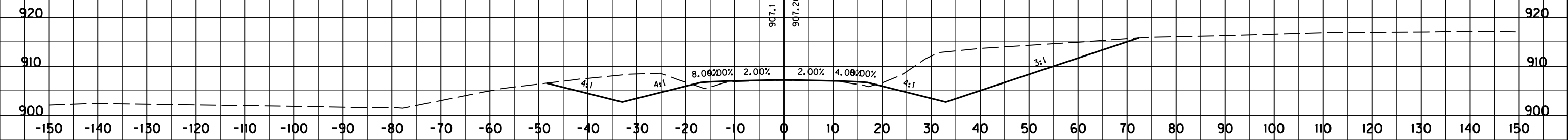


SCALE: 1" = 10' HORIZONTAL  
1" = 10' VERTICAL

KY 251  
STA. 211+50 TO STA. 212+50

COUNTY OF	ITEM NO.	SHEET NO.
HARDIN	04-153.01	X27

MicroStation v8.11.9.578 E-SHEET NAME: X02700XS USER: kcr1der DATE PLOTTED: June 25, 2015 FILE NAME: P:\PROJECTS\2014 PROJECTS\14424 - KYTC HARDIN 4-153\CV\ROADWAY\CADD FILES\XSECTIONS - KY 251.DGN

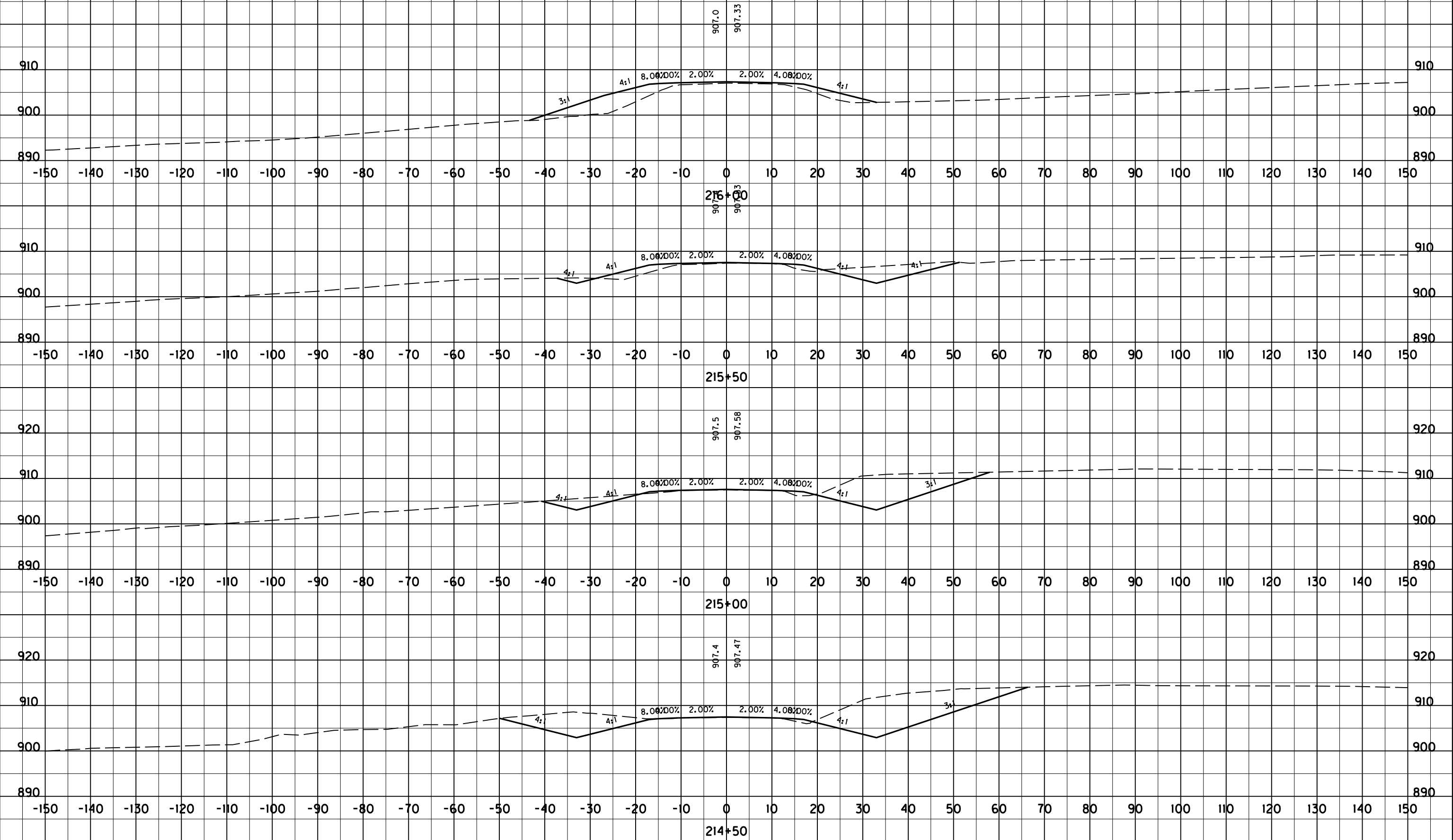


SCALE: 1" = 10' HORIZONTAL  
1" = 10' VERTICAL

KY 251  
STA. 213+00 TO STA. 214+00

COUNTY OF	ITEM NO.	SHEET NO.
HARDIN	04-153.01	X28

FILE NAME: P:\PROJECTS\2014 PROJECTS\14424 - KYTC HARDIN 4-153\CV\ROADWAY\CADD FILES\XSECTIONS - KY 251.DGN  
 USER: kcr1der  
 DATE PLOTTED: June 25, 2015  
 E-SHEET NAME: X02800XS  
 MicroStation v8.11.9.578

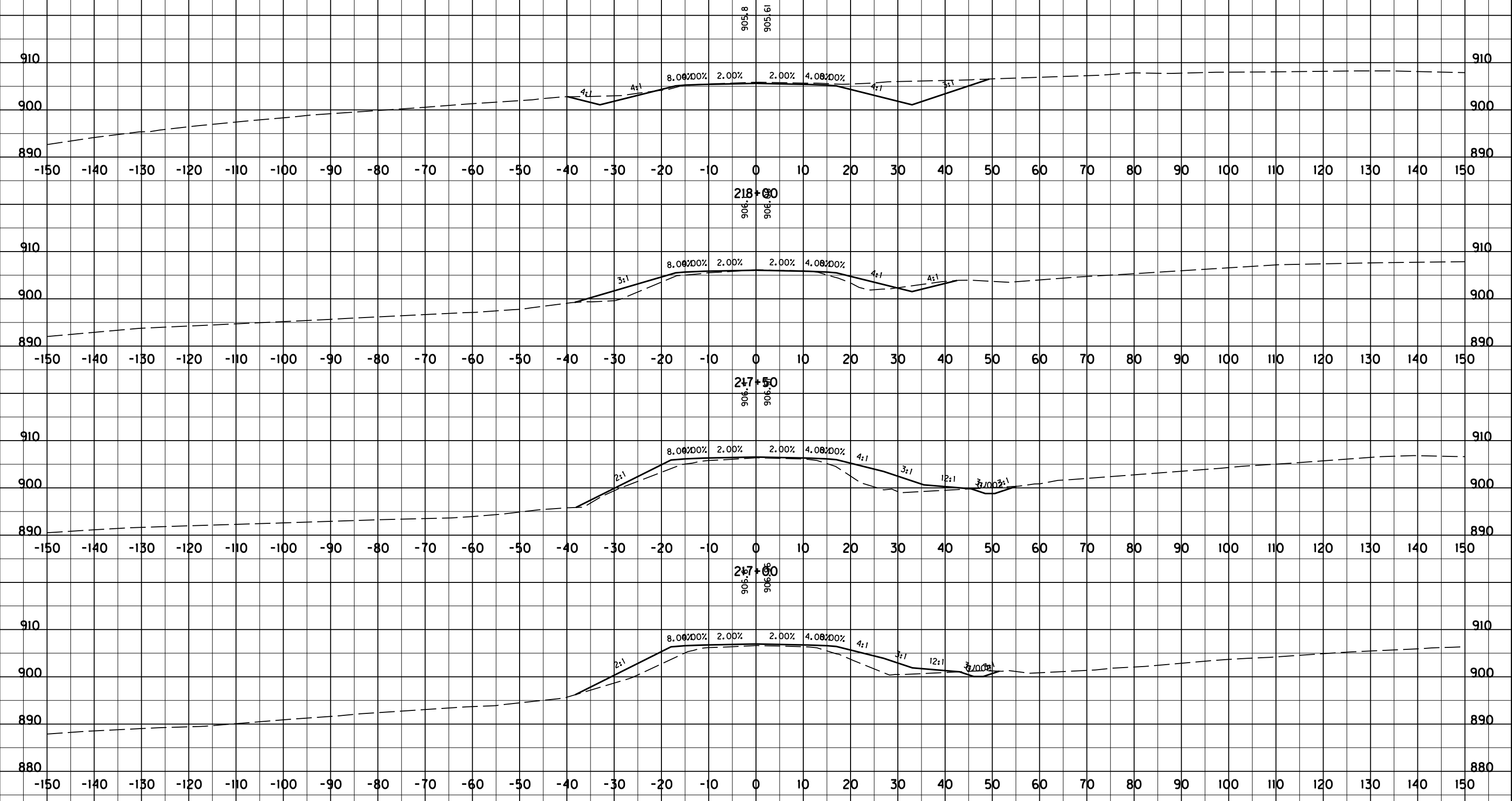


SCALE: 1" = 10' HORIZONTAL  
1" = 10' VERTICAL

KY 251  
STA. 214+50 TO STA. 216+00

COUNTY OF	ITEM NO.	SHEET NO.
HARDIN	04-153.01	X29

FILE NAME: P:\PROJECTS\2014 PROJECTS\14424 - KYTC HARDIN 4-153\CV\ROADWAY\CADD FILES\XSECTIONS - KY 251.DGN  
 USER: kcr1der  
 DATE PLOTTED: June 25, 2015  
 E-SHEET NAME: X02900XS  
 MicroStation v8.11.9.578

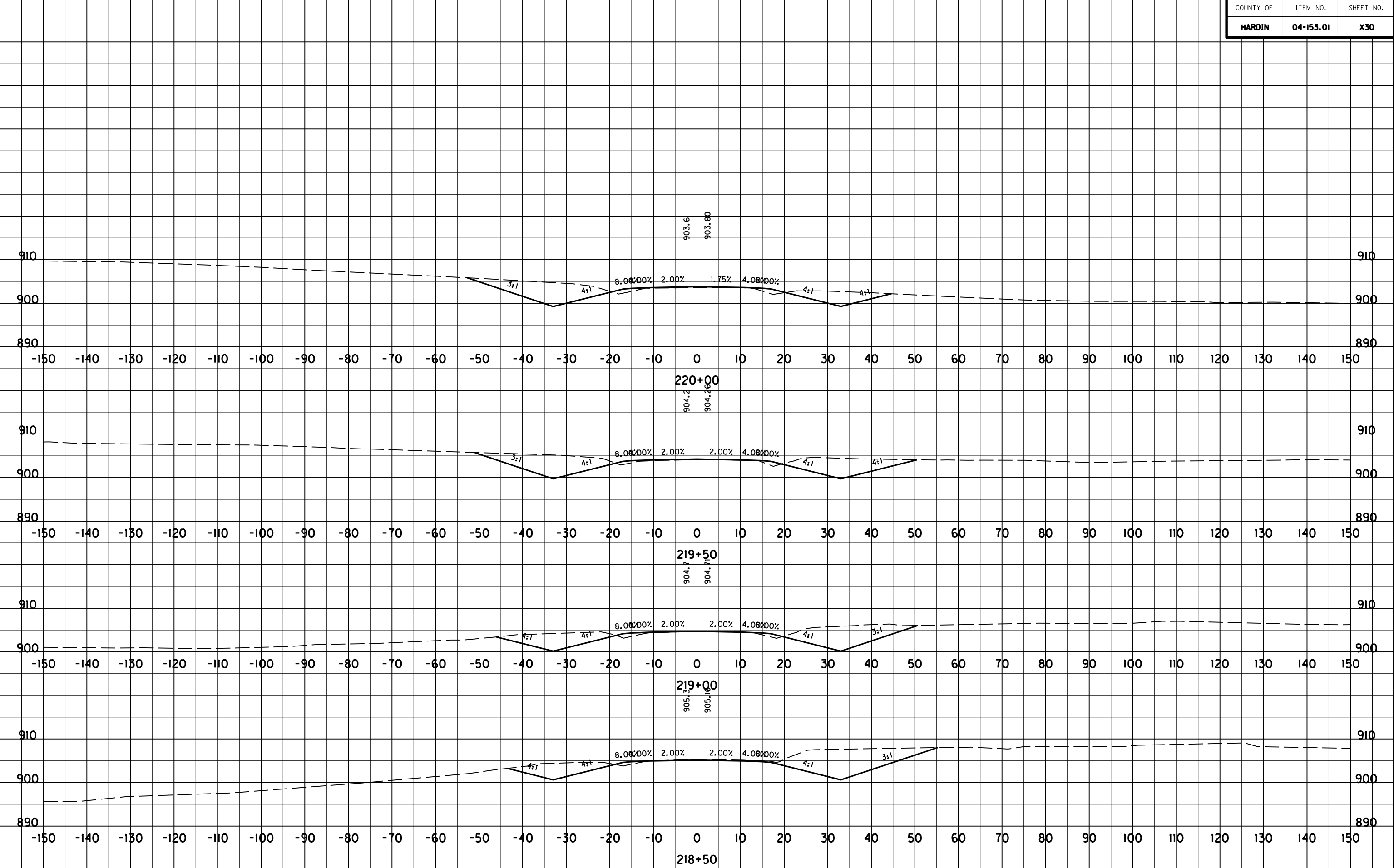


SCALE: 1" = 10' HORIZONTAL  
1" = 10' VERTICAL

KY 251  
STA. 216+50 TO STA. 218+00

COUNTY OF	ITEM NO.	SHEET NO.
HARDIN	04-153.01	X30

FILE NAME: P:\PROJECTS\2014 PROJECTS\14424 - KYTC HARDIN 4-153\CV\ROADWAY\CADD FILES\XSECTIONS - KY 251.DGN  
 USER: kcr1der  
 DATE PLOTTED: June 25, 2015  
 E-SHEET NAME: X03000XS  
 MicroStation v8.11.9.578

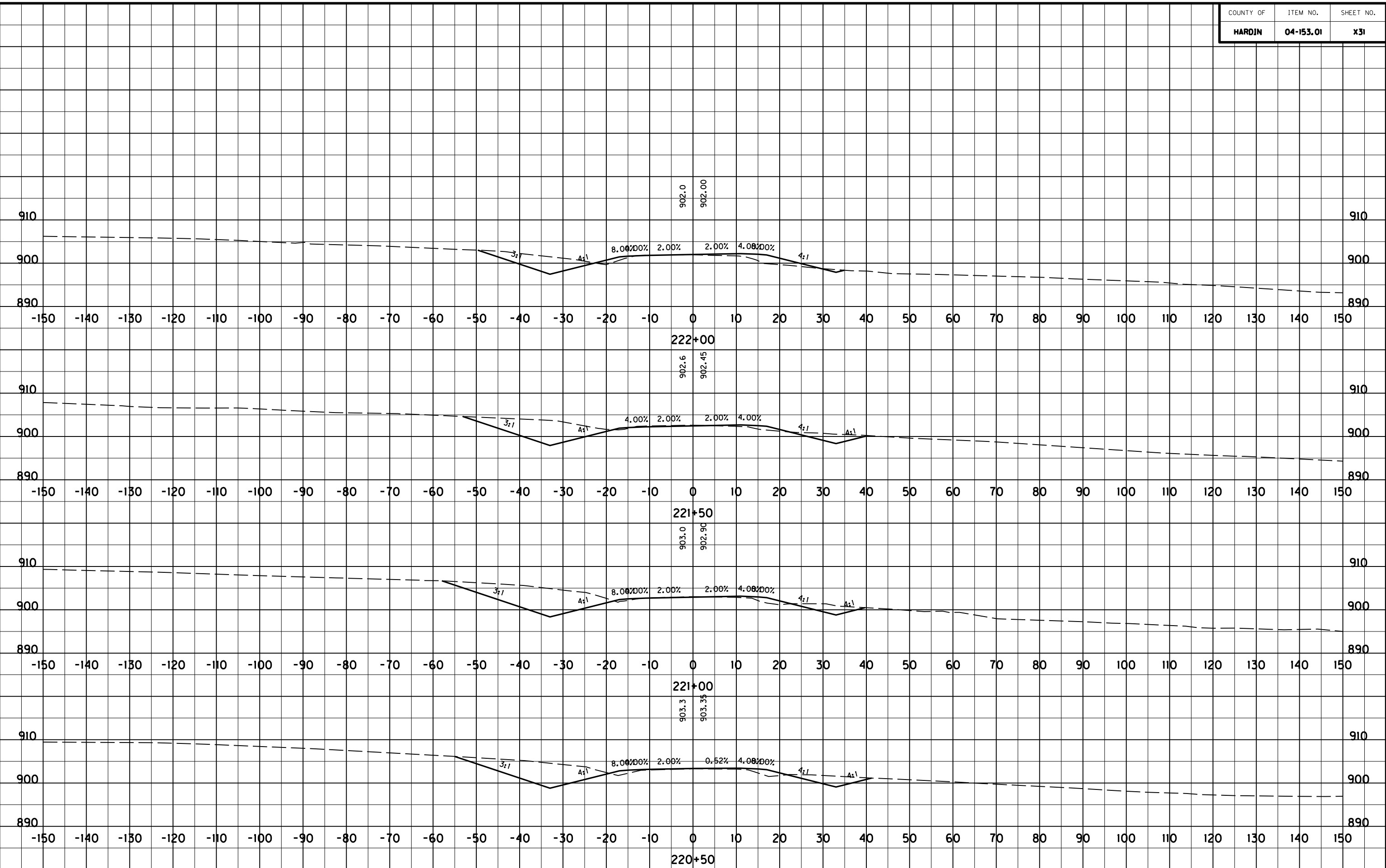


SCALE: 1" = 10' HORIZONTAL  
 1" = 10' VERTICAL

KY 251  
 STA. 218+50 TO STA. 220+00

COUNTY OF	ITEM NO.	SHEET NO.
HARDIN	04-153.01	X31

FILE NAME: P:\PROJECTS\2014 PROJECTS\14424 - KYTC HARDIN 4-153\CV\ROADWAY\CADD FILES\XSECTIONS - KY 251.DGN  
 USER: kcr1der  
 DATE PLOTTED: June 25, 2015  
 E-SHEET NAME: X03100XS  
 MicroStation v8.11.9.578

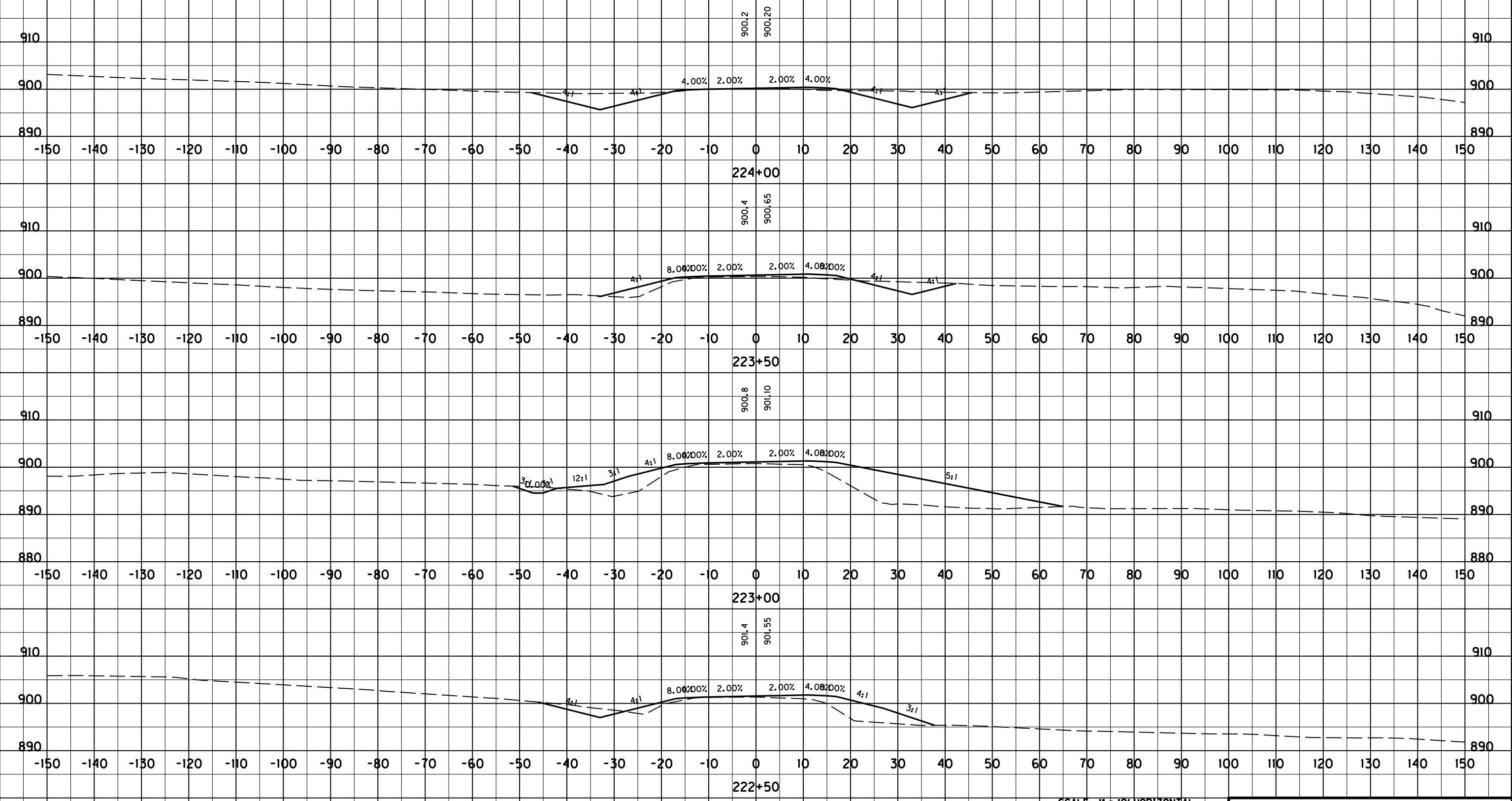


SCALE: 1" = 10' HORIZONTAL  
1" = 10' VERTICAL

KY 251  
STA. 220+50 TO STA. 222+00

COUNTY OF	ITEM NO.	SHEET NO.
HARDIN	04-153.01	X32

FILE NAME: P:\PROJECTS\2014 PROJECTS\14424 - KYTC HARDIN 4-153\CV\ROADWAY\CADD FILES\XSECTIONS - KY 251.DGN  
 USER: kcr\lde  
 DATE PLOTTED: June 25, 2015  
 E-SHEET NAME: X03200XS  
 MicroStation v8.11.9.578



SCALE: 1" = 10' HORIZONTAL  
1" = 10' VERTICAL

KY 251  
STA. 222+50 TO STA. 224+00



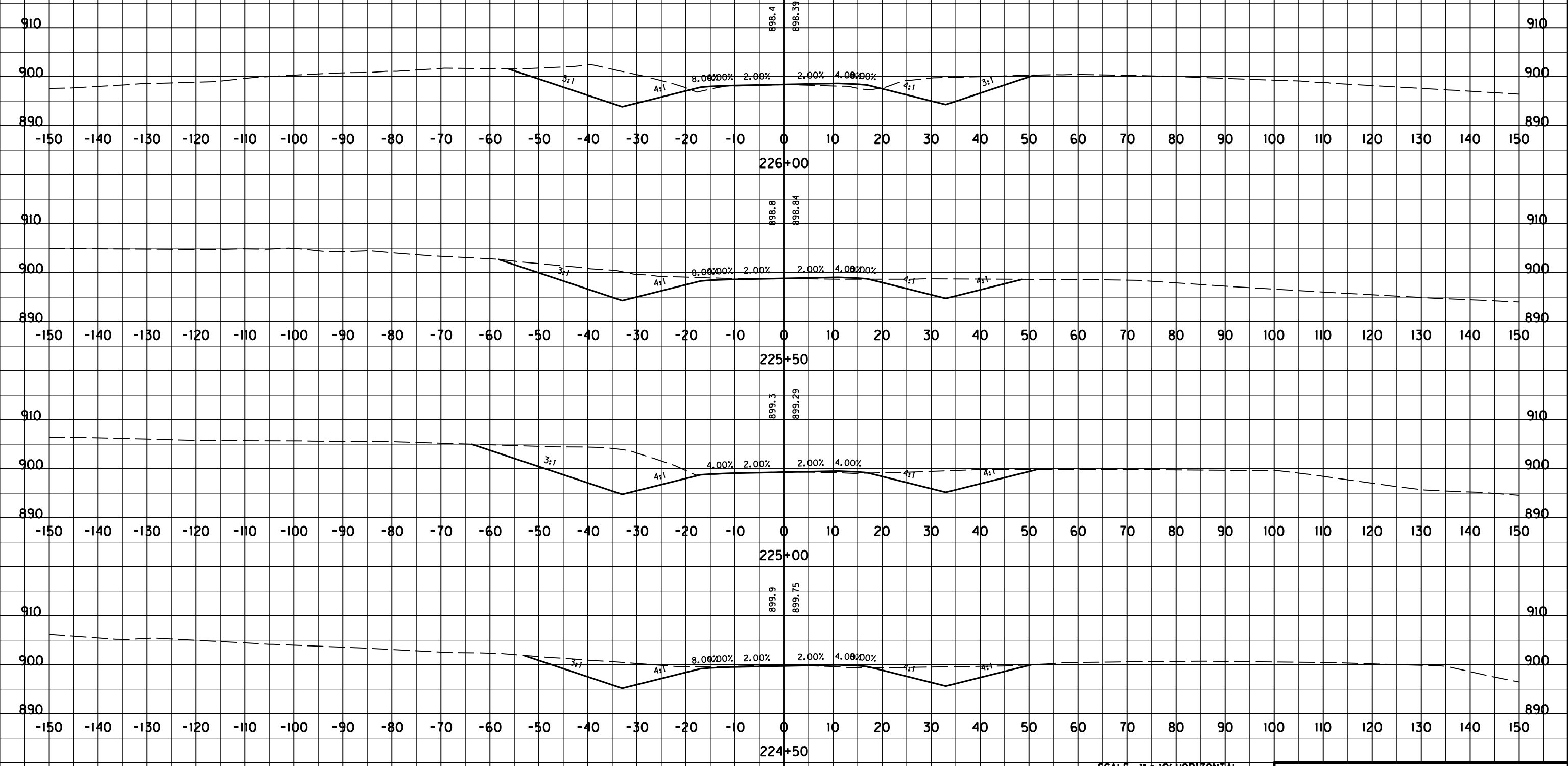
COUNTY OF	ITEM NO.	SHEET NO.
HARDIN	04-153.01	X33

FILE NAME: P:\PROJECTS\2014 PROJECTS\14424 - KYTC HARDIN 4-153\CV\ROADWAY\CADD FILES\XSECTIONS - KY 251.DGN

USER: kcr1der  
DATE PLOTTED: June 25, 2015

E-SHEET NAME: X03300XS

MicroStation v8.11.9.578

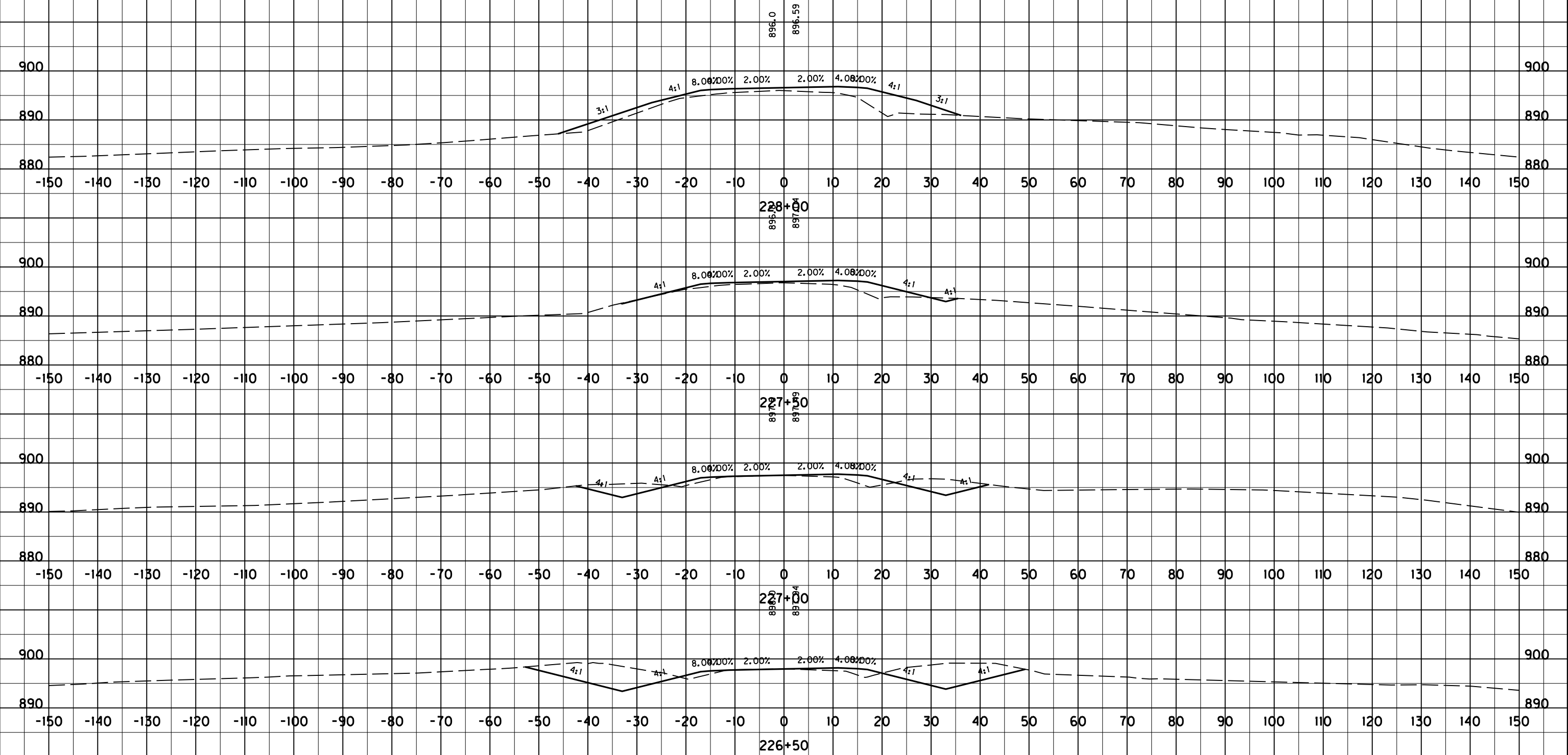


SCALE: 1" = 10' HORIZONTAL  
1" = 10' VERTICAL

KY 251  
STA.224+50 TO STA.226+00

COUNTY OF	ITEM NO.	SHEET NO.
HARDIN	04-153.01	X34

FILE NAME: P:\PROJECTS\2014 PROJECTS\14424 - KYTC HARDIN 4-153\CV\ROADWAY\CADD FILES\XSECTIONS - KY 251.DGN  
 USER: kcr1der  
 DATE PLOTTED: June 25, 2015  
 E-SHEET NAME: X03400XS  
 MicroStation v8.11.9.578

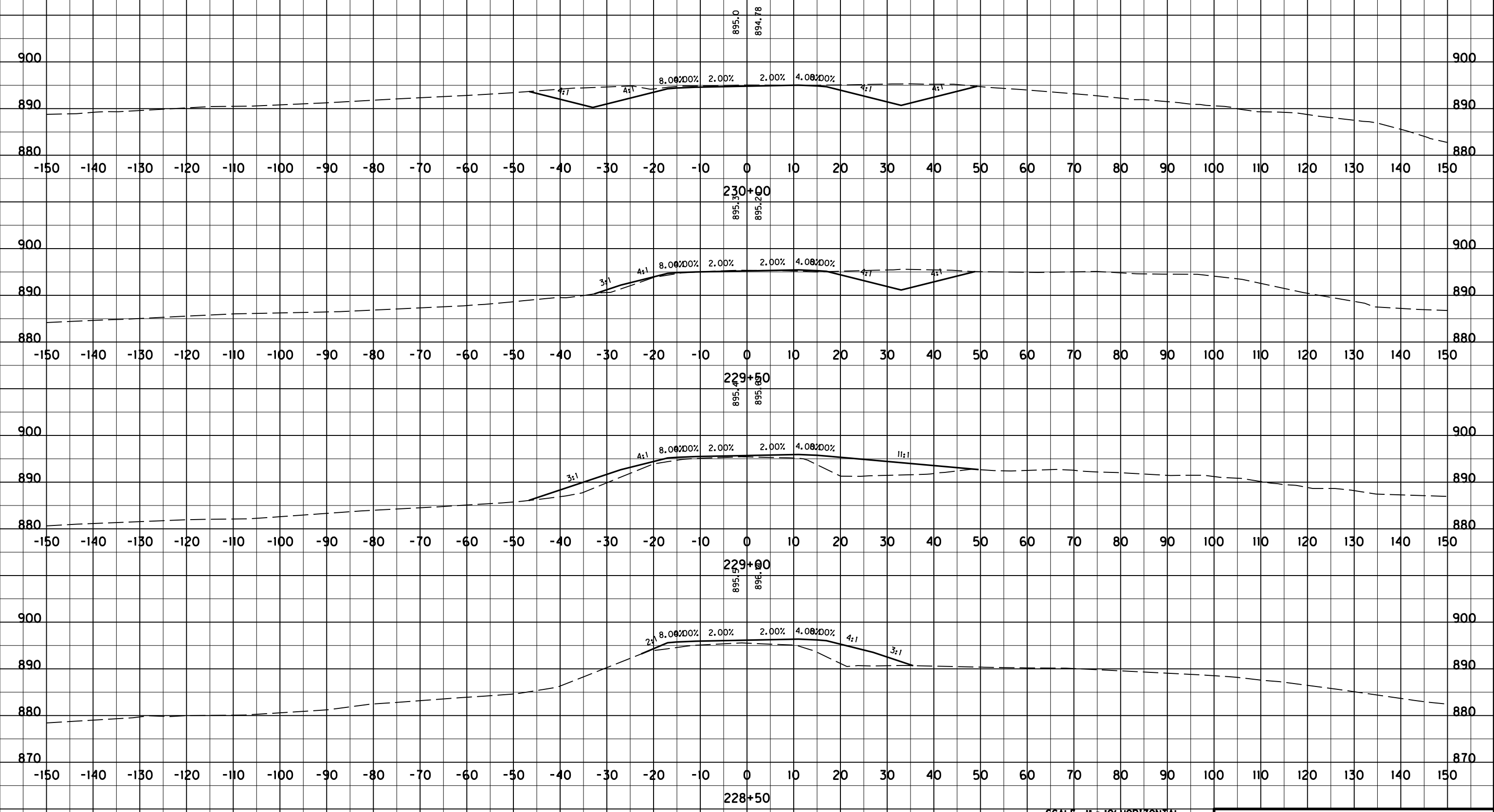


SCALE: 1" = 10' HORIZONTAL  
1" = 10' VERTICAL

KY 251  
STA. 226+50 TO STA. 228+00

COUNTY OF	ITEM NO.	SHEET NO.
HARDIN	04-153.01	X35

FILE NAME: P:\PROJECTS\2014 PROJECTS\14424 - KYTC HARDIN 4-153\CV\ROADWAY\CADD FILES\XSECTIONS - KY 251.DGN  
 USER: kcr1der  
 DATE PLOTTED: June 25, 2015  
 E-SHEET NAME: X03500XS  
 MicroStation v8.11.9.578

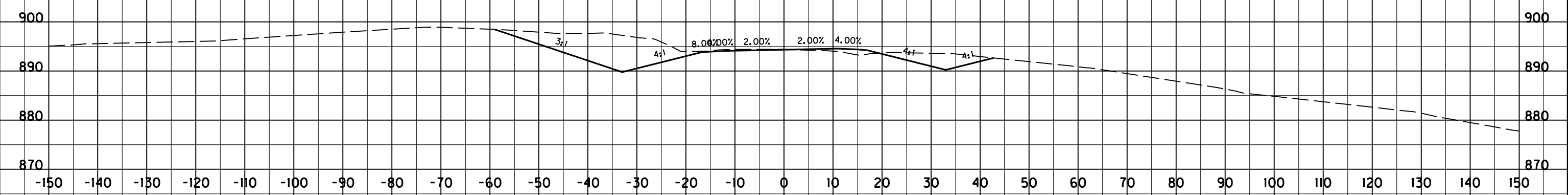
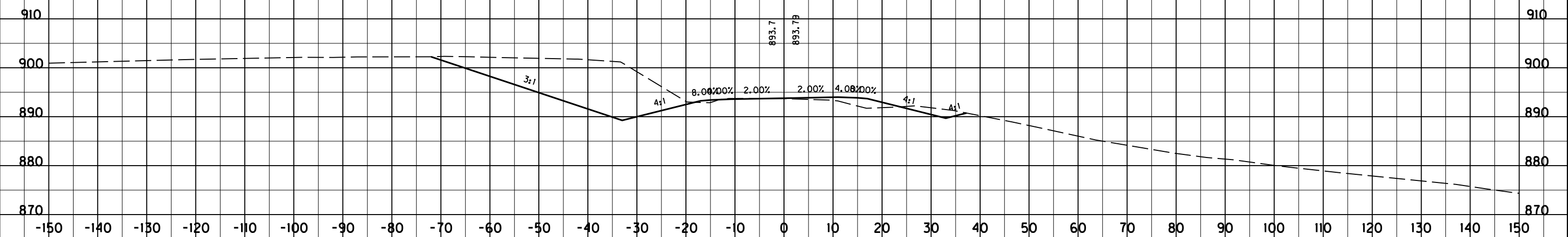
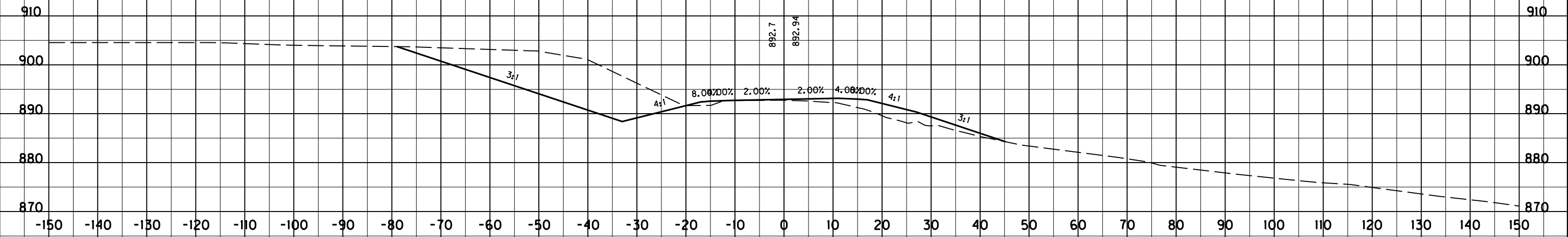


SCALE: 1" = 10' HORIZONTAL  
 1" = 10' VERTICAL

KY 251  
 STA.228+50 TO STA.230+00

COUNTY OF	ITEM NO.	SHEET NO.
HARDIN	04-153.01	X36

FILE NAME: P:\PROJECTS\2014 PROJECTS\14424 - KYTC HARDIN 4-153\CV\ROADWAY\CADD FILES\XSECTIONS - KY 251.DGN  
 USER: kcr1der  
 DATE PLOTTED: June 25, 2015  
 E-SHEET NAME: X03600XS  
 MicroStation v8.11.9.578



SCALE: 1" = 10' HORIZONTAL  
1" = 10' VERTICAL

KY 251  
STA. 230+50 TO STA. 231+50

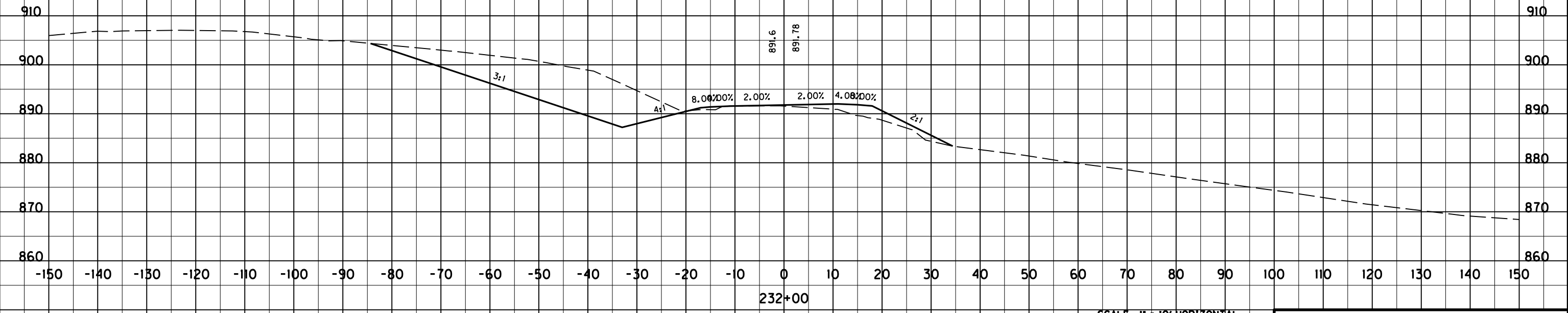
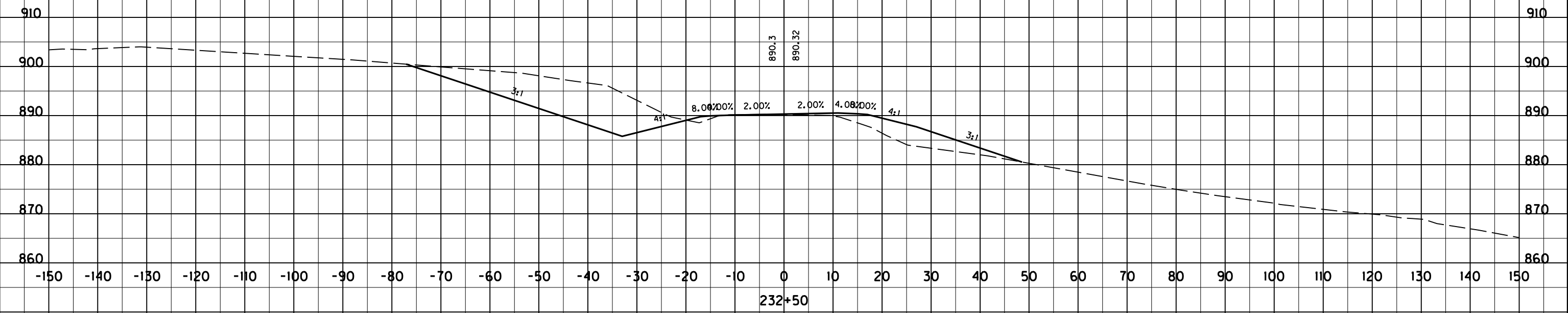
COUNTY OF	ITEM NO.	SHEET NO.
HARDIN	04-153.01	X37

FILE NAME: P:\PROJECTS\2014 PROJECTS\14424 - KYTC HARDIN 4-153\CV\ROADWAY\CADD FILES\XSECTIONS - KY 251.DGN

USER: kcr1der  
DATE PLOTTED: June 25, 2015

E-SHEET NAME: X03700XS

MicroStation v8.11.9.578

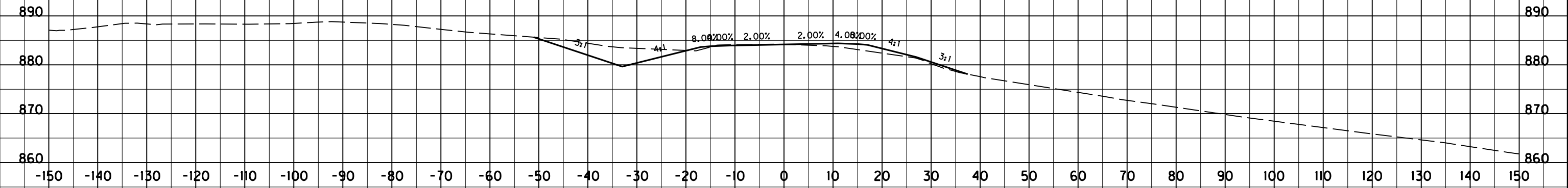


SCALE: 1" = 10' HORIZONTAL  
1" = 10' VERTICAL

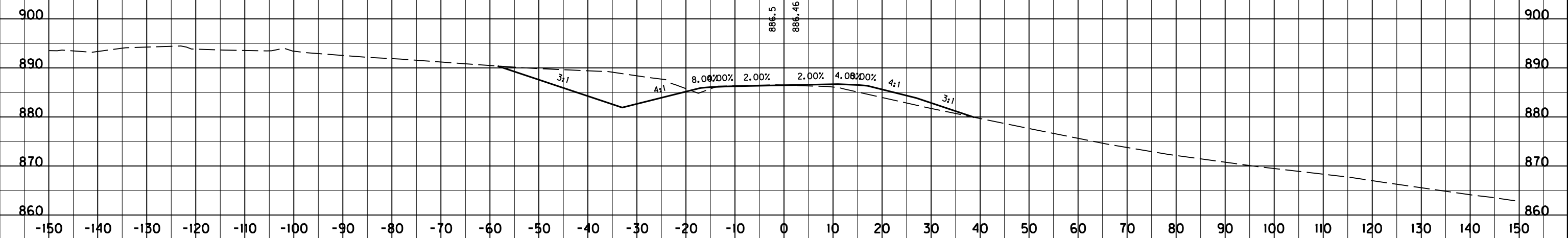
KY 251  
STA. 232+00 TO STA. 232+50

COUNTY OF	ITEM NO.	SHEET NO.
HARDIN	04-153.01	X38

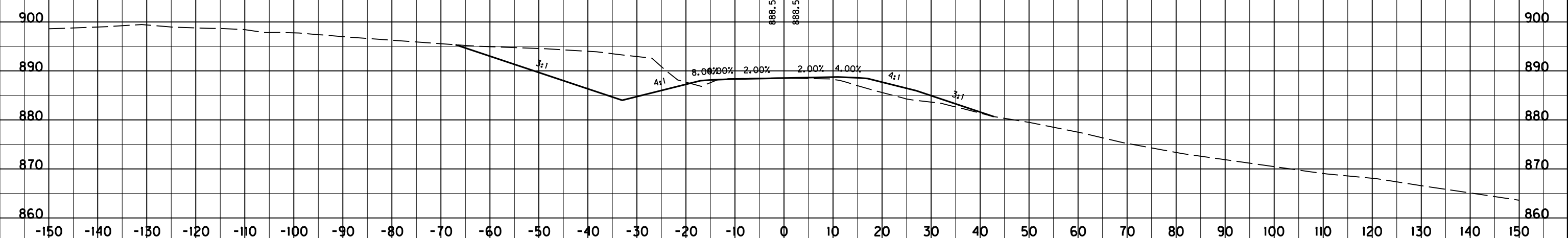
FILE NAME: P:\PROJECTS\2014 PROJECTS\14424 - KYTC HARDIN 4-153\CV\ROADWAY\CADD FILES\XSECTIONS - KY 251.DGN  
 USER: kcr1der  
 DATE PLOTTED: June 25, 2015  
 E-SHEET NAME: X03800XS  
 MicroStation v8.11.9.578



234+00



233+50



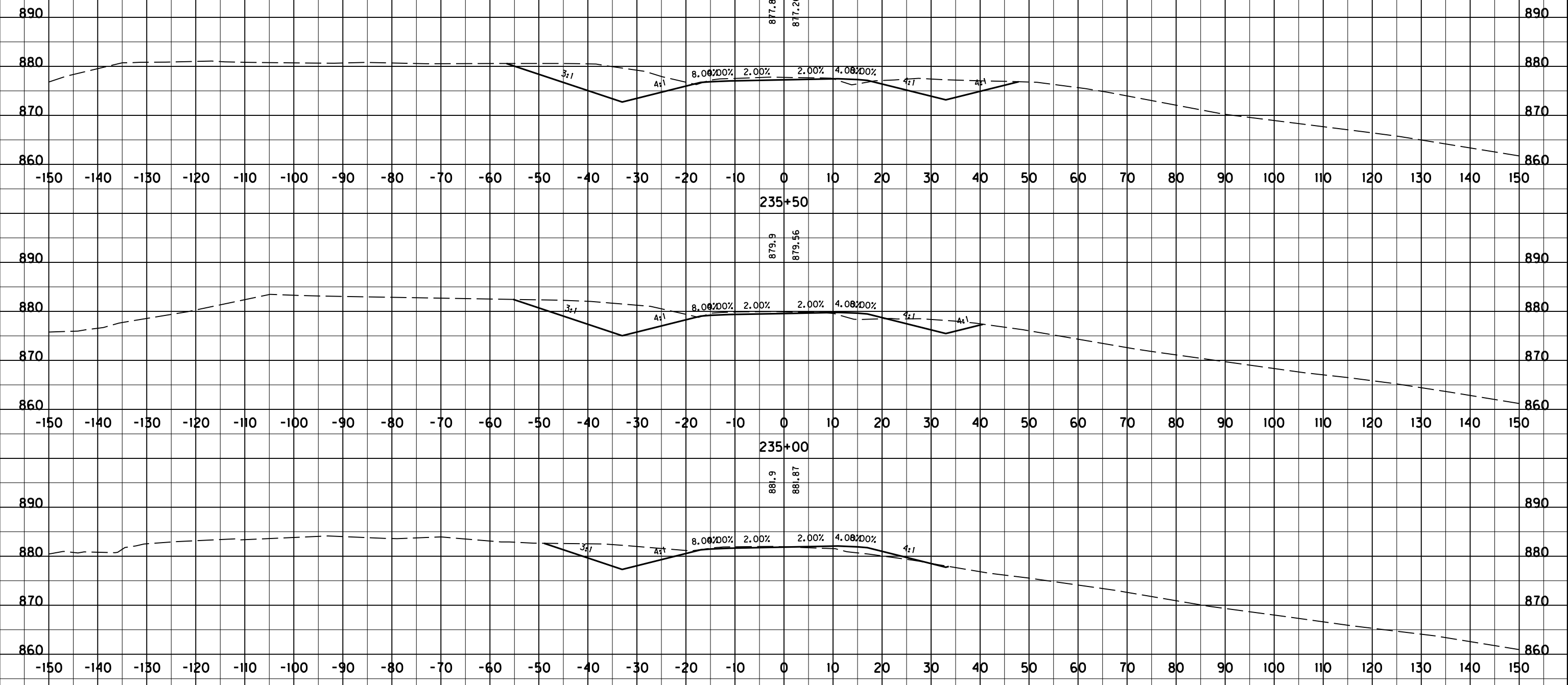
233+00

SCALE: 1" = 10' HORIZONTAL  
1" = 10' VERTICAL

KY 251  
STA.233+00 TO STA.234+00

COUNTY OF	ITEM NO.	SHEET NO.
HARDIN	04-153.01	X39

MicroStation v8.11.9.578 E-SHEET NAME: X03900XS USER: kcr1der DATE PLOTTED: June 25, 2015 FILE NAME: P:\PROJECTS\2014 PROJECTS\14424 - KYTC HARDIN 4-153\CV\ROADWAY\CADD FILES\XSECTIONS - KY 251.DGN

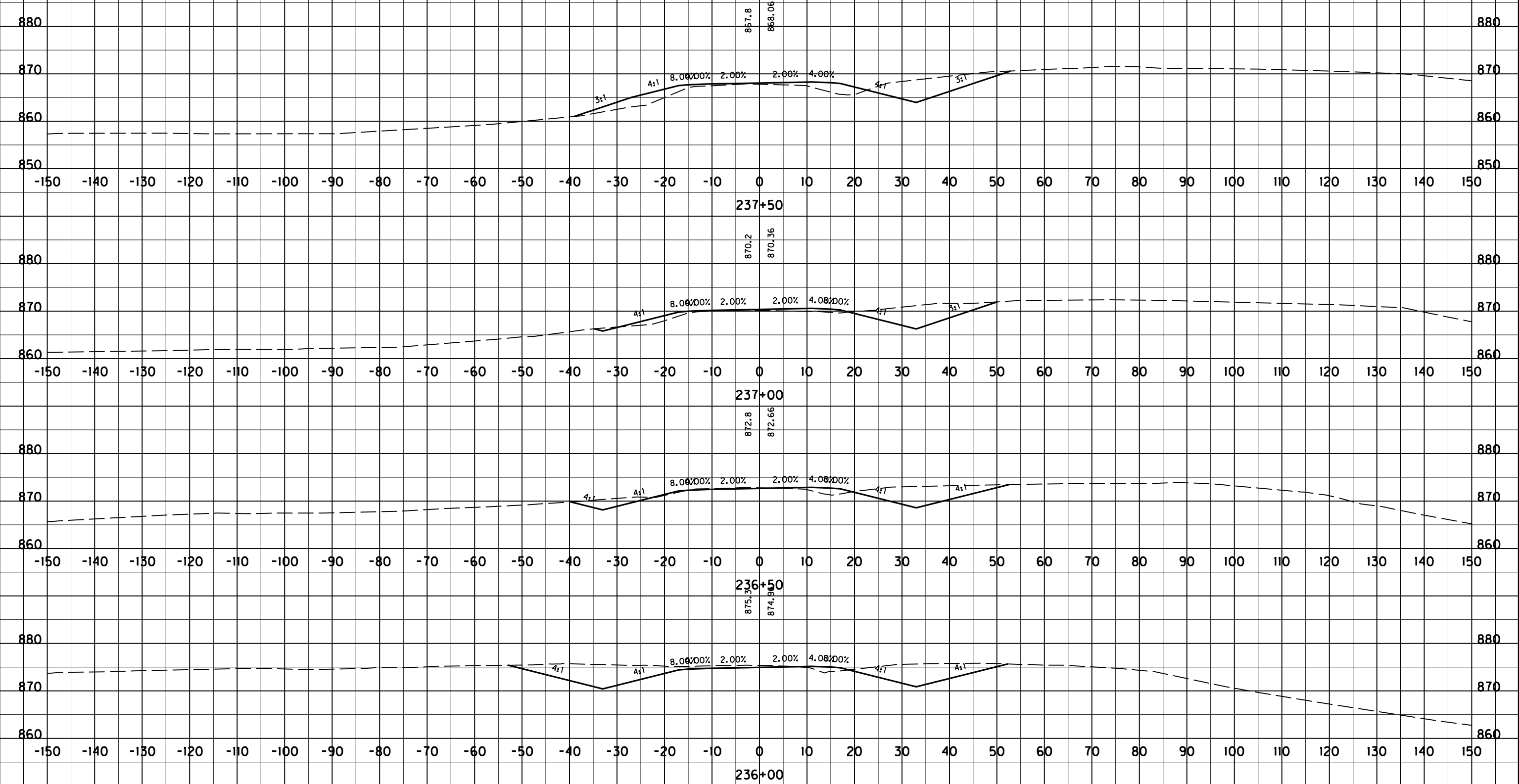


SCALE: 1" = 10' HORIZONTAL  
1" = 10' VERTICAL

KY 251  
STA. 234+50 TO STA. 235+50

COUNTY OF	ITEM NO.	SHEET NO.
HARDIN	04-153.01	X40

FILE NAME: P:\PROJECTS\2014 PROJECTS\14424 - KYTC HARDIN 4-153\CV\ROADWAY\CADD FILES\XSECTIONS - KY 251.DGN  
 USER: kcr1der  
 DATE PLOTTED: June 25, 2015  
 E-SHEET NAME: X04000XS  
 MicroStation v8.11.9.578



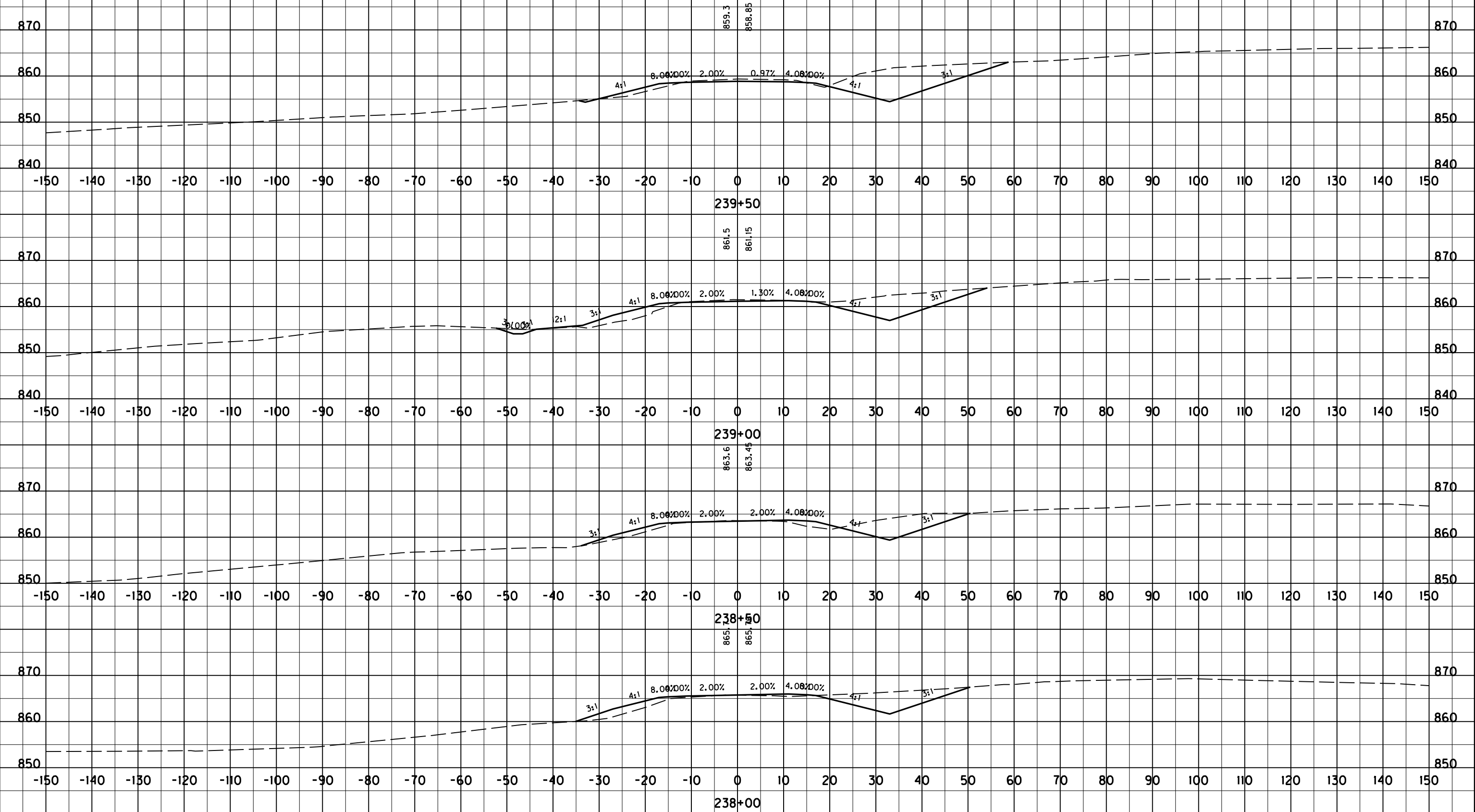
SCALE: 1" = 10' HORIZONTAL  
1" = 10' VERTICAL

KY 251  
STA. 236+00 TO STA. 237+50



COUNTY OF	ITEM NO.	SHEET NO.
HARDIN	04-153.01	X41

FILE NAME: P:\PROJECTS\2014 PROJECTS\14424 - KYTC HARDIN 4-153\CV\ROADWAY\CADD FILES\XSECTIONS - KY 251.DGN  
 USER: kcr1der  
 DATE PLOTTED: June 25, 2015  
 E-SHEET NAME: X04100XS  
 MicroStation v8.11.9.578

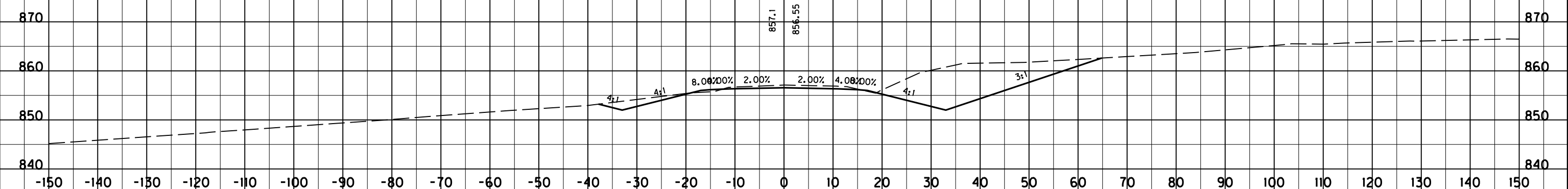
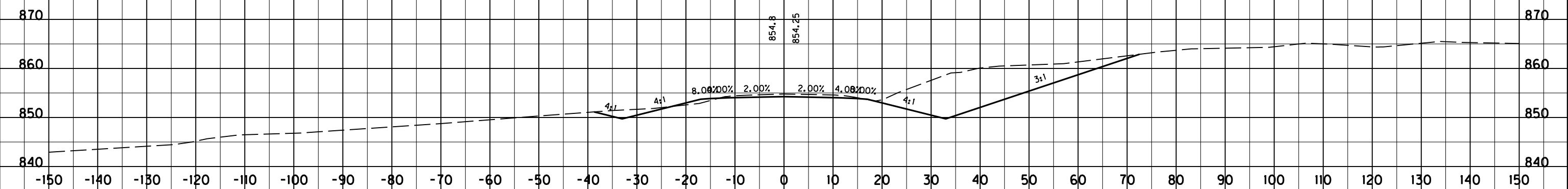
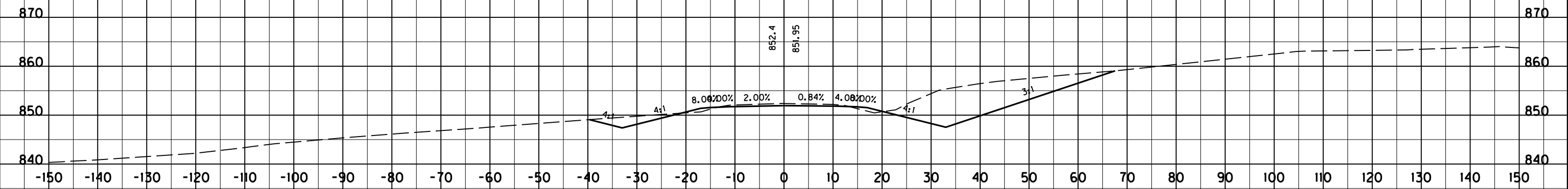


SCALE: 1" = 10' HORIZONTAL  
1" = 10' VERTICAL

KY 251  
STA. 238+00 TO STA. 239+50

COUNTY OF	ITEM NO.	SHEET NO.
HARDIN	04-153.01	X42

MicroStation v8.11.9.578 E-SHEET NAME: X04200XS USER: kcr1der DATE PLOTTED: June 25, 2015 FILE NAME: P:\PROJECTS\2014 PROJECTS\14424 - KYTC HARDIN 4-153\CV\ROADWAY\CADD FILES\XSECTIONS - KY 251.DGN

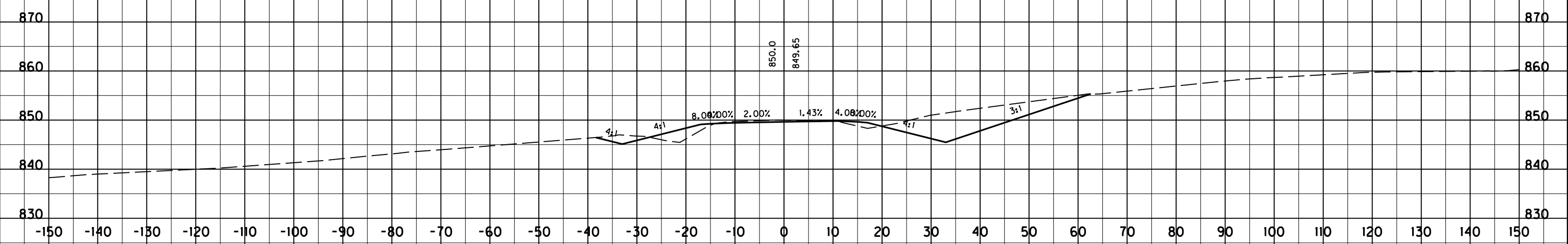
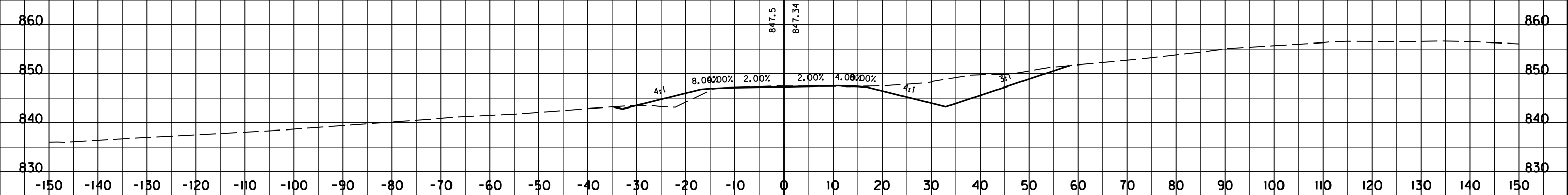
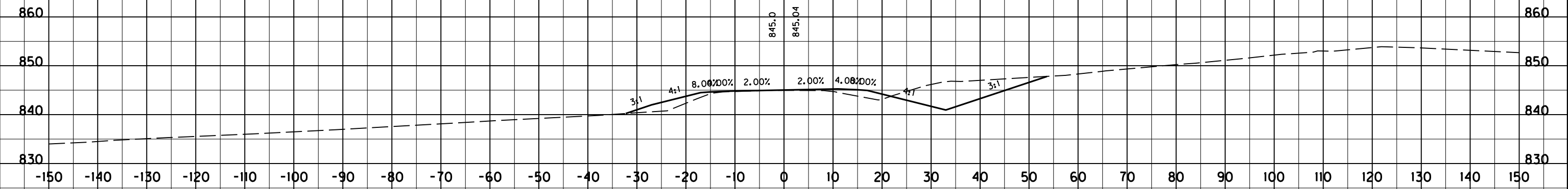


SCALE: 1" = 10' HORIZONTAL  
1" = 10' VERTICAL

KY 251  
STA. 240+00 TO STA. 241+00

COUNTY OF	ITEM NO.	SHEET NO.
HARDIN	04-153.01	X43

MicroStation v8.11.9.578 E-SHEET NAME: X04300XS USER: kcr1der DATE PLOTTED: June 25, 2015 FILE NAME: P:\PROJECTS\2014 PROJECTS\14424 - KYTC HARDIN 4-153\CV\ROADWAY\CADD FILES\XSECTIONS - KY 251.DGN

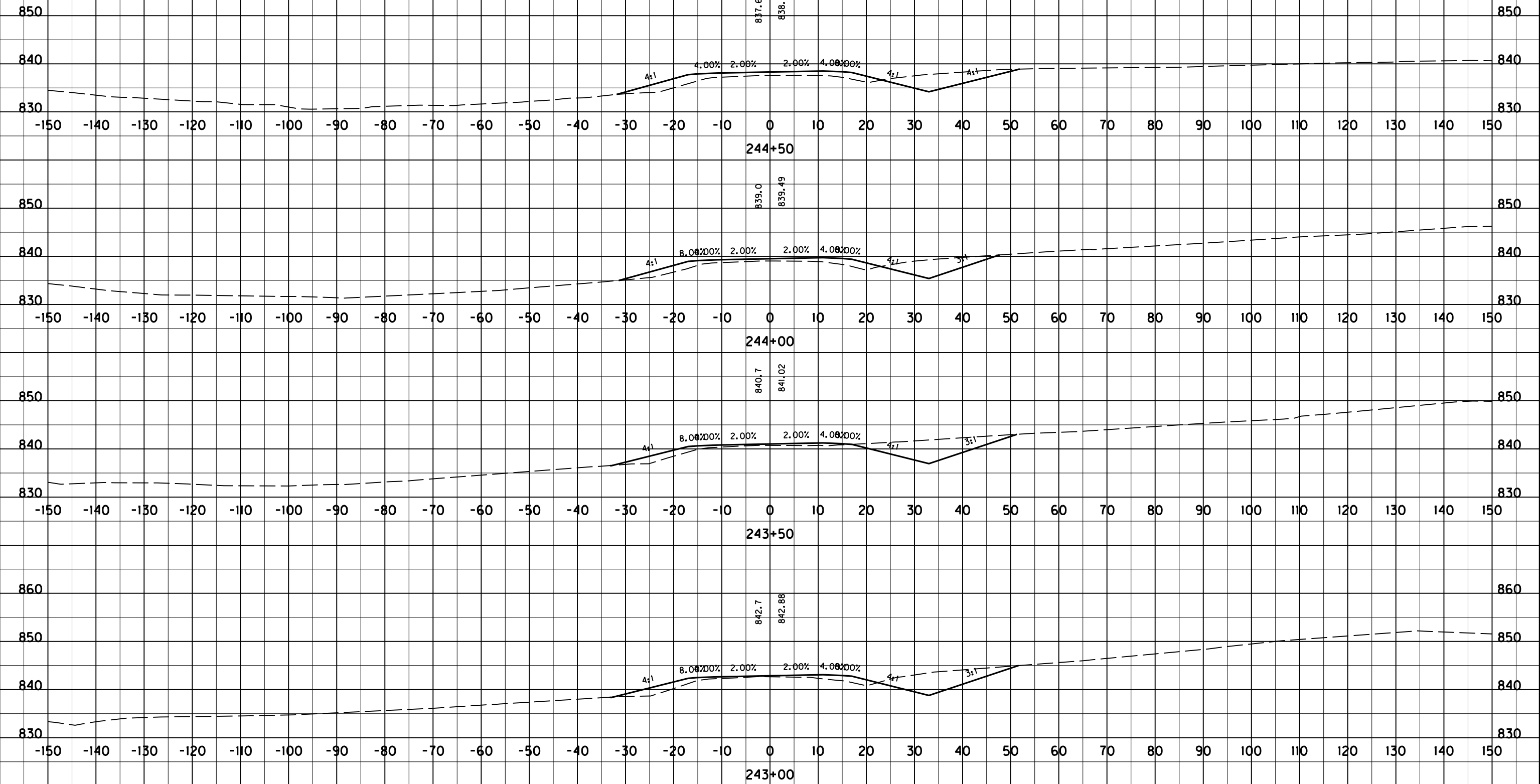


SCALE: 1" = 10' HORIZONTAL  
1" = 10' VERTICAL

KY 251  
STA. 241+50 TO STA. 242+50

COUNTY OF	ITEM NO.	SHEET NO.
HARDIN	04-153.01	X44

FILE NAME: P:\PROJECTS\2014 PROJECTS\14424 - KYTC HARDIN 4-153\CV\ROADWAY\CADD FILES\XSECTIONS - KY 251.DGN  
 USER: kcr1der  
 DATE PLOTTED: June 25, 2015  
 E-SHEET NAME: X04400XS  
 MicroStation v8.11.9.578

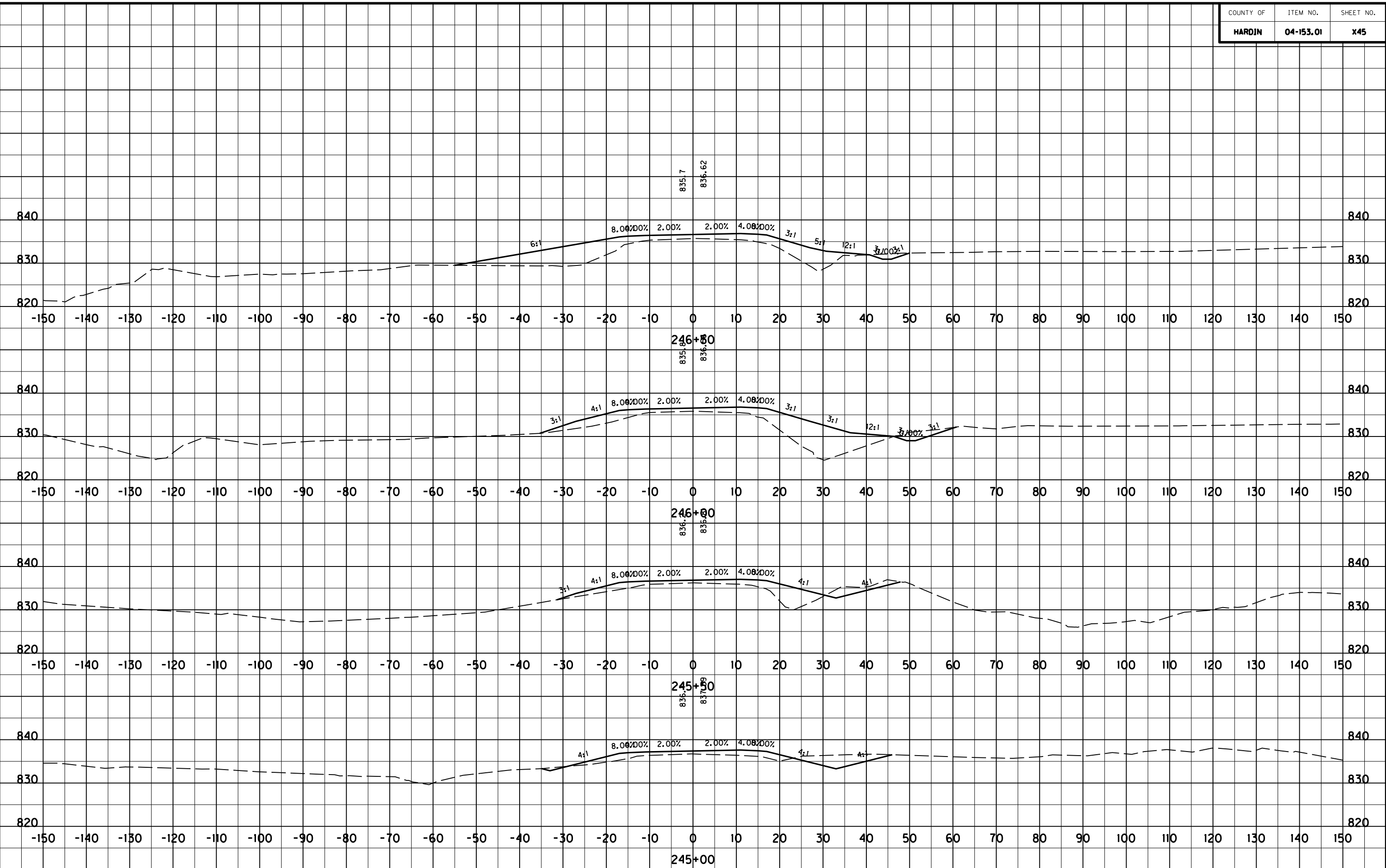


SCALE: 1" = 10' HORIZONTAL  
1" = 10' VERTICAL

KY 251  
STA. 243+00 TO STA. 244+50

COUNTY OF	ITEM NO.	SHEET NO.
HARDIN	04-153.01	X45

FILE NAME: P:\PROJECTS\2014 PROJECTS\14424 - KYTC HARDIN 4-153\CV\ROADWAY\CADD FILES\XSECTIONS - KY 251.DGN  
 USER: kcr1der  
 DATE PLOTTED: June 25, 2015  
 E-SHEET NAME: X04500XS  
 MicroStation v8.11.9.578

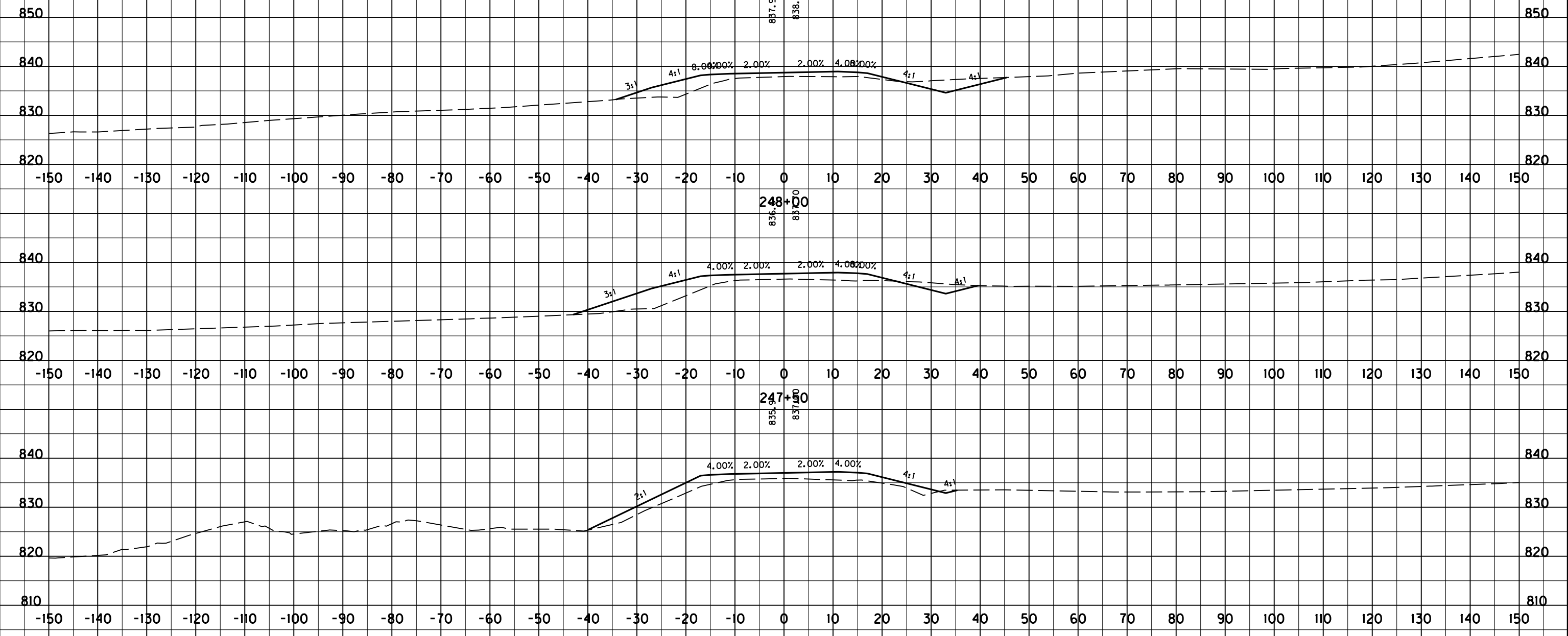


SCALE: 1" = 10' HORIZONTAL  
1" = 10' VERTICAL

KY 251  
STA. 245+00 TO STA. 246+50

COUNTY OF	ITEM NO.	SHEET NO.
HARDIN	04-153.01	X46

FILE NAME: P:\PROJECTS\2014 PROJECTS\14424 - KYTC HARDIN 4-153\CV\ROADWAY\CADD FILES\XSECTIONS - KY 251.DGN  
 USER: kcr1der  
 DATE PLOTTED: June 25, 2015  
 E-SHEET NAME: X04600XS  
 MicroStation v8.11.9.578

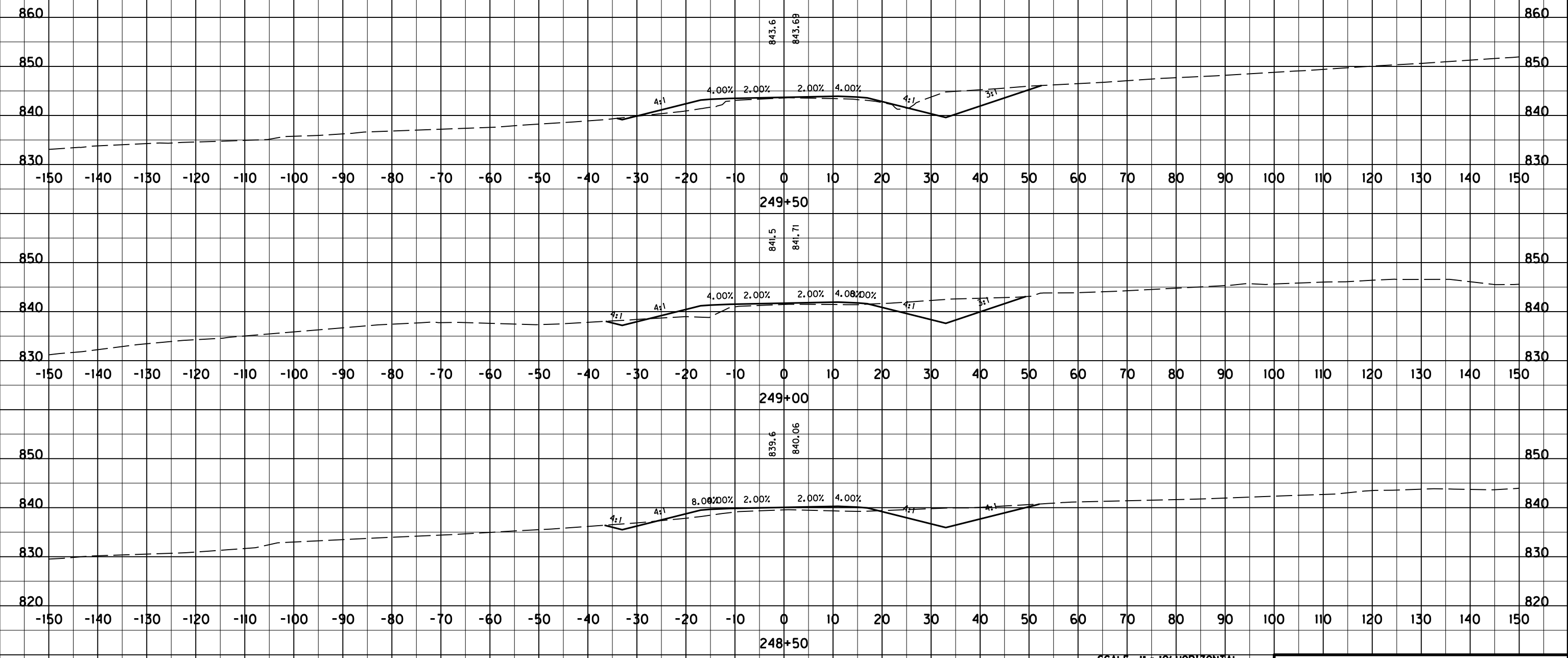


SCALE: 1" = 10' HORIZONTAL  
 1" = 10' VERTICAL

KY 251  
 STA.247+00 TO STA.248+00

COUNTY OF	ITEM NO.	SHEET NO.
HARDIN	04-153.01	X47

FILE NAME: P:\PROJECTS\2014 PROJECTS\14424 - KYTC HARDIN 4-153\CV\ROADWAY\CADD FILES\XSECTIONS - KY 251.DGN  
 USER: kcr1der  
 DATE PLOTTED: June 25, 2015  
 E-SHEET NAME: X04700XS  
 MicroStation v8.11.9.578

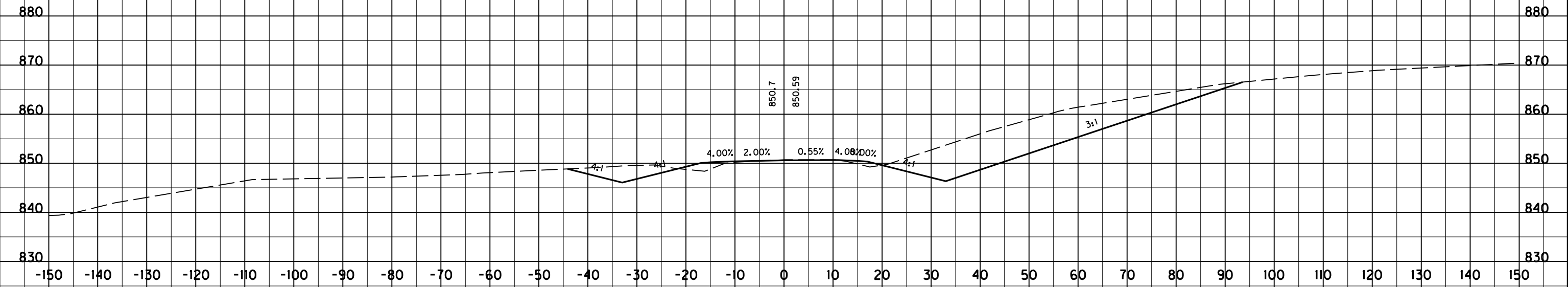


SCALE: 1" = 10' HORIZONTAL  
1" = 10' VERTICAL

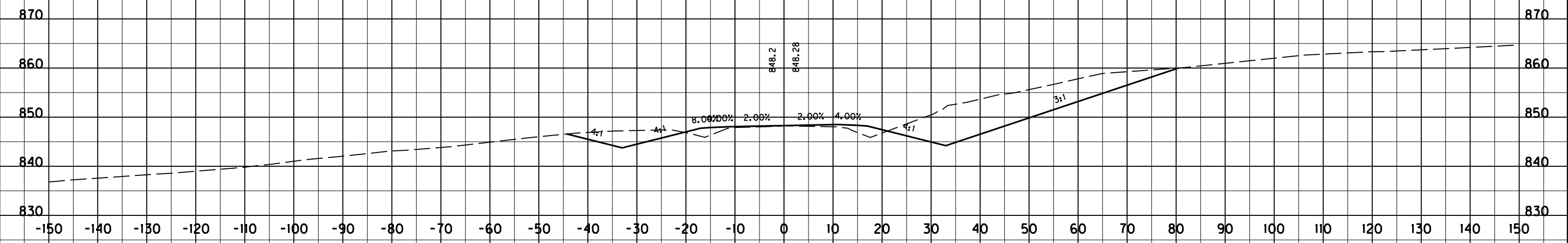
KY 251  
STA. 248+50 TO STA. 249+50

COUNTY OF	ITEM NO.	SHEET NO.
HARDIN	04-153.01	X48

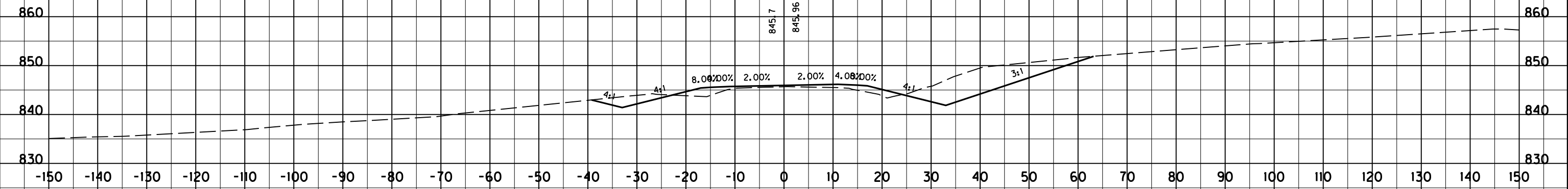
FILE NAME: P:\PROJECTS\2014 PROJECTS\14424 - KYTC HARDIN 4-153\CV\ROADWAY\CADD FILES\XSECTIONS - KY 251.DGN  
 USER: kcr1der  
 DATE PLOTTED: June 25, 2015  
 E-SHEET NAME: X04800XS  
 MicroStation v8.11.9.578



251+00



250+50



250+00

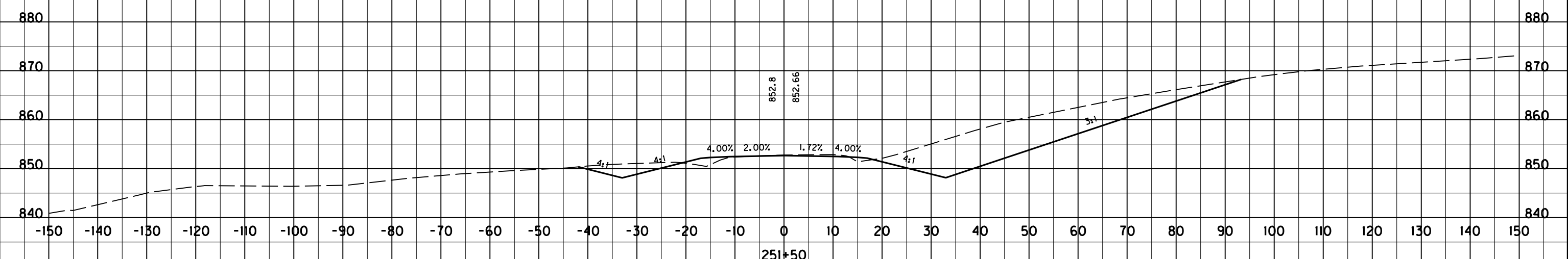
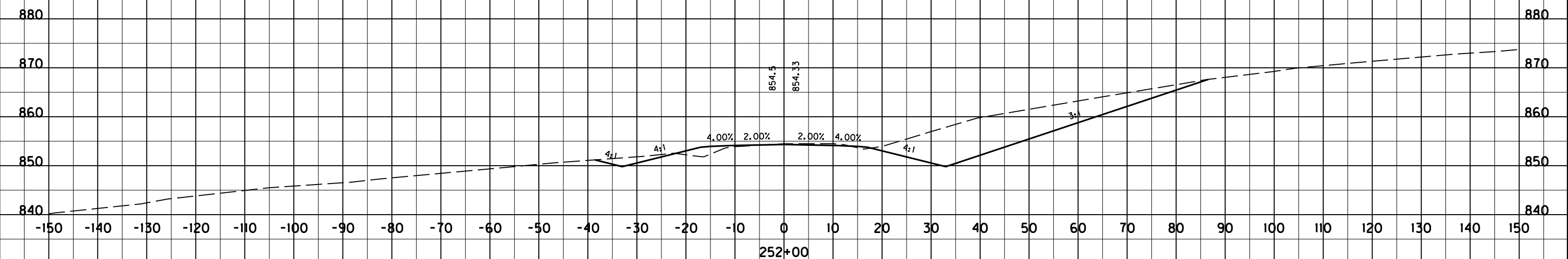
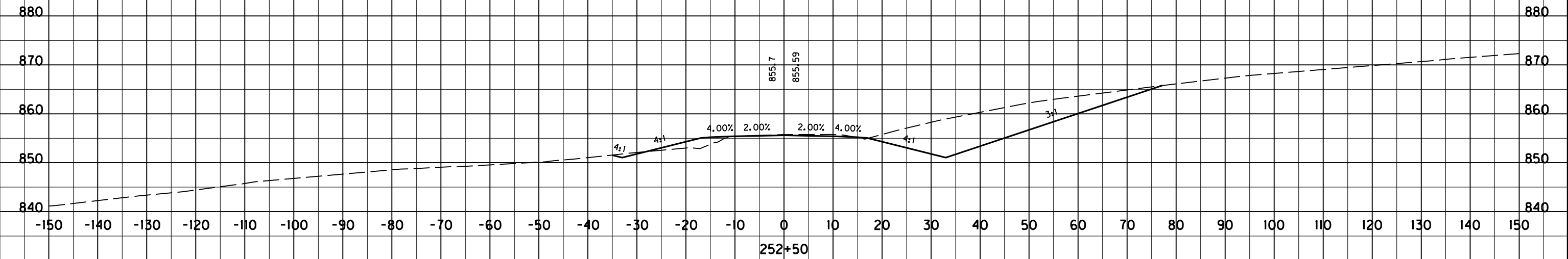
SCALE: 1" = 10' HORIZONTAL  
1" = 10' VERTICAL

KY 251  
STA. 250+00 TO STA. 251+00



COUNTY OF	ITEM NO.	SHEET NO.
HARDIN	04-153.01	X49

FILE NAME: P:\PROJECTS\2014 PROJECTS\14424 - KYTC HARDIN 4-153\CV\ROADWAY\CADD FILES\XSECTIONS - KY 251.DGN  
 USER: kcr1der  
 DATE PLOTTED: June 25, 2015  
 E-SHEET NAME: X04900XS  
 MicroStation v8.11.9.578

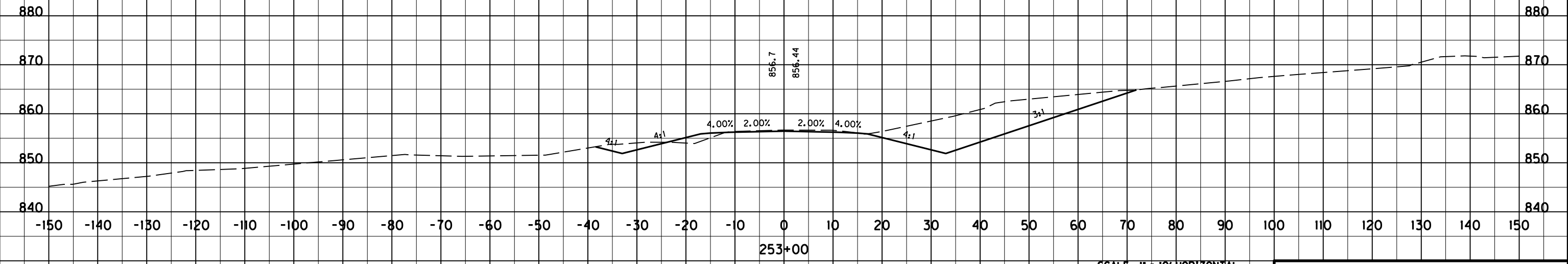
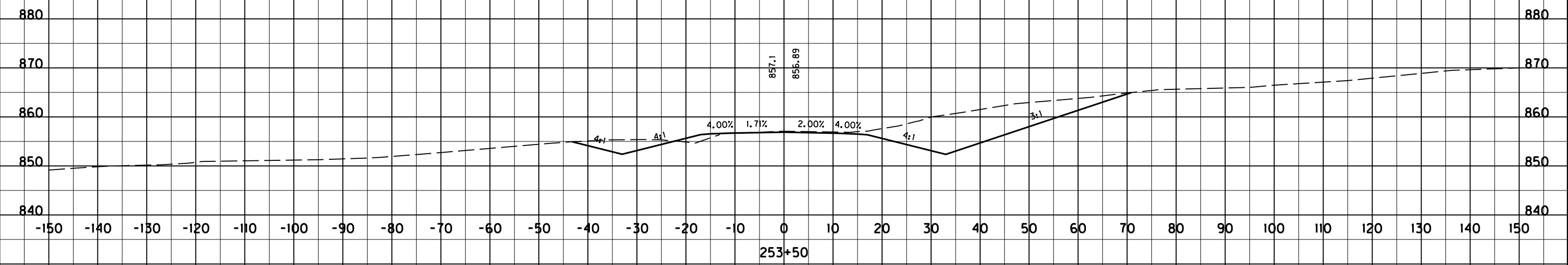
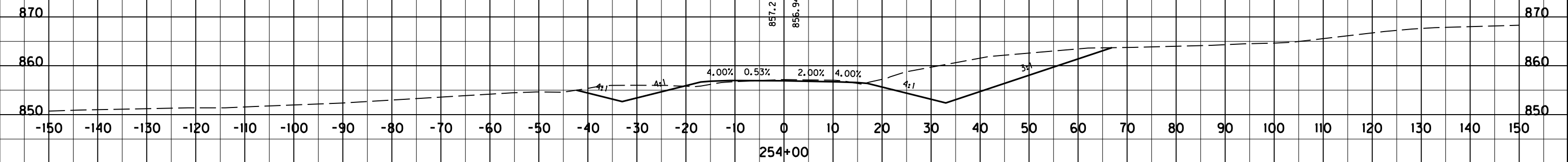


SCALE: 1" = 10' HORIZONTAL  
1" = 10' VERTICAL

KY 251  
STA. 251+50 TO STA. 252+50

COUNTY OF	ITEM NO.	SHEET NO.
HARDIN	04-153.01	X50

FILE NAME: P:\PROJECTS\2014 PROJECTS\14424 - KYTC HARDIN 4-153\CV\ROADWAY\CADD FILES\XSECTIONS - KY 251.DGN  
 USER: kcr1der  
 DATE PLOTTED: June 25, 2015  
 E-SHEET NAME: X05000XS  
 MicroStation v8.11.9.578

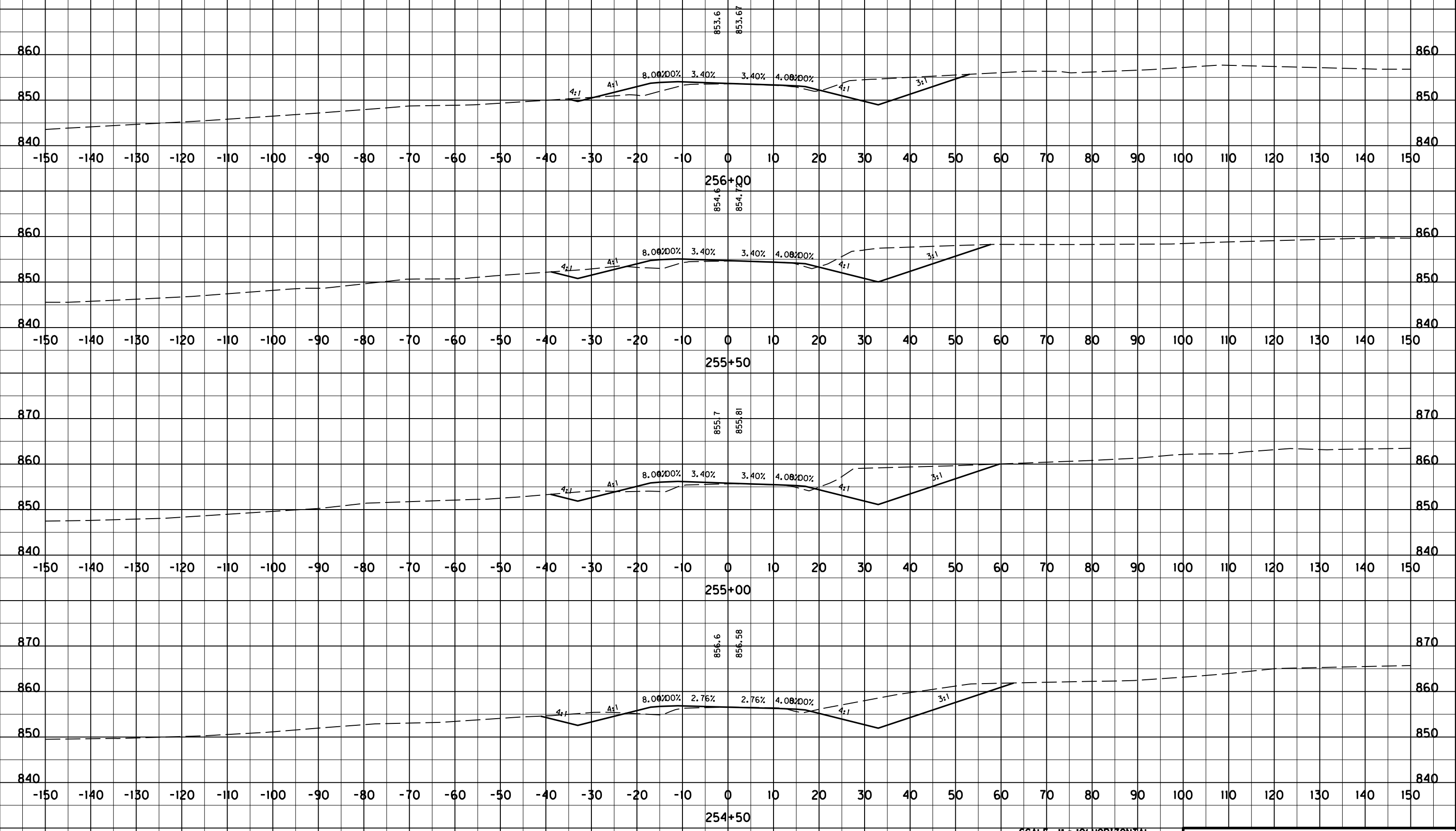


SCALE: 1" = 10' HORIZONTAL  
1" = 10' VERTICAL

KY 251  
STA.253+00 TO STA.254+00

COUNTY OF	ITEM NO.	SHEET NO.
HARDIN	04-153.01	X51

FILE NAME: P:\PROJECTS\2014 PROJECTS\14424 - KYTC HARDIN 4-153\CV\ROADWAY\CADD FILES\XSECTIONS - KY 251.DGN  
 USER: kcr1der  
 DATE PLOTTED: June 25, 2015  
 E-SHEET NAME: X05100XS  
 MicroStation v8.11.9.578

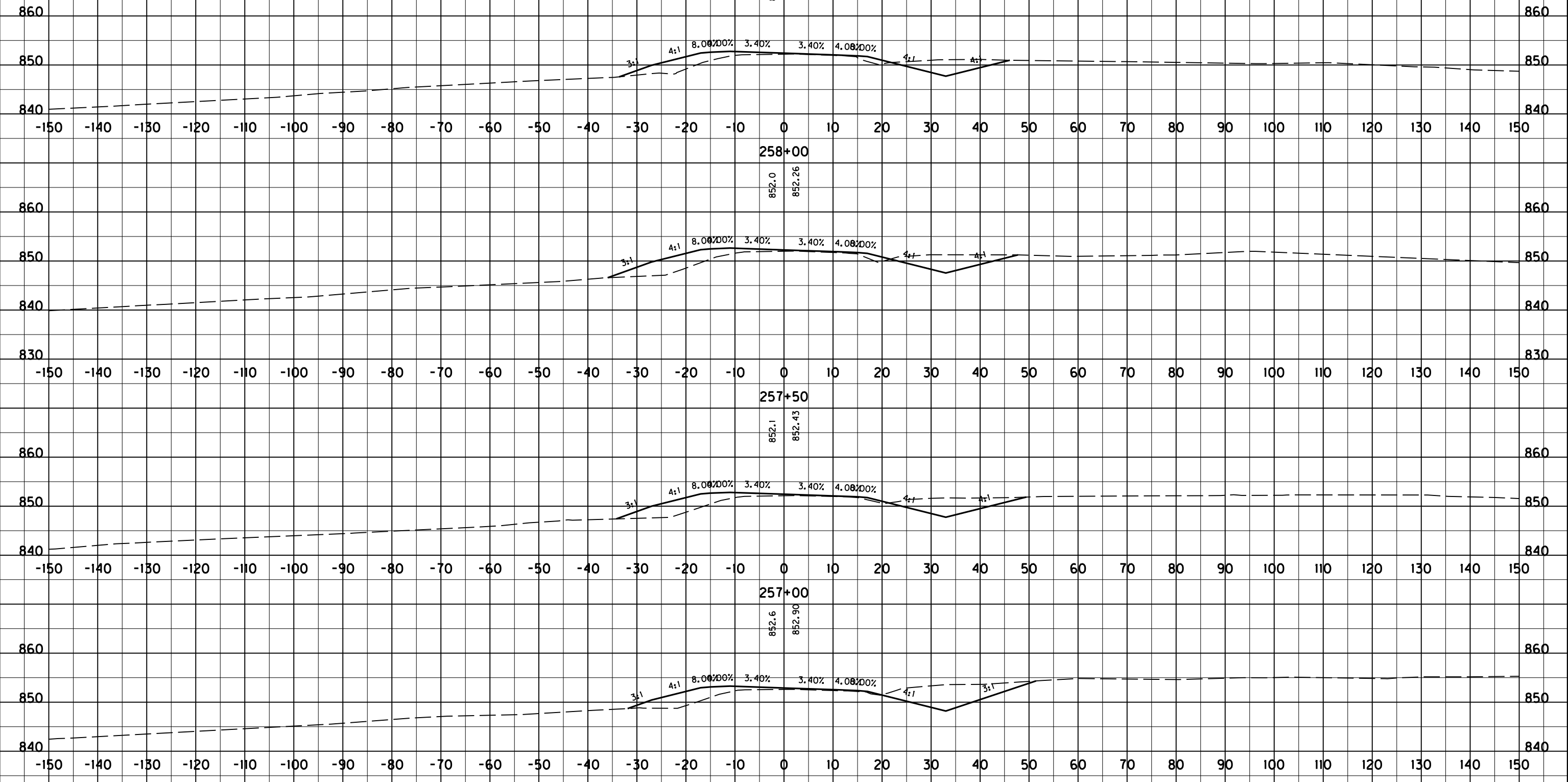


SCALE: 1" = 10' HORIZONTAL  
1" = 10' VERTICAL

KY 251  
STA. 254+50 TO STA. 256+00

COUNTY OF	ITEM NO.	SHEET NO.
HARDIN	04-153.01	X52

FILE NAME: P:\PROJECTS\2014 PROJECTS\14424 - KYTC HARDIN 4-153\CV\ROADWAY\CADD FILES\XSECTIONS - KY 251.DGN  
 USER: kcr1der  
 DATE PLOTTED: June 25, 2015  
 E-SHEET NAME: X05200XS  
 MicroStation v8.11.9.578

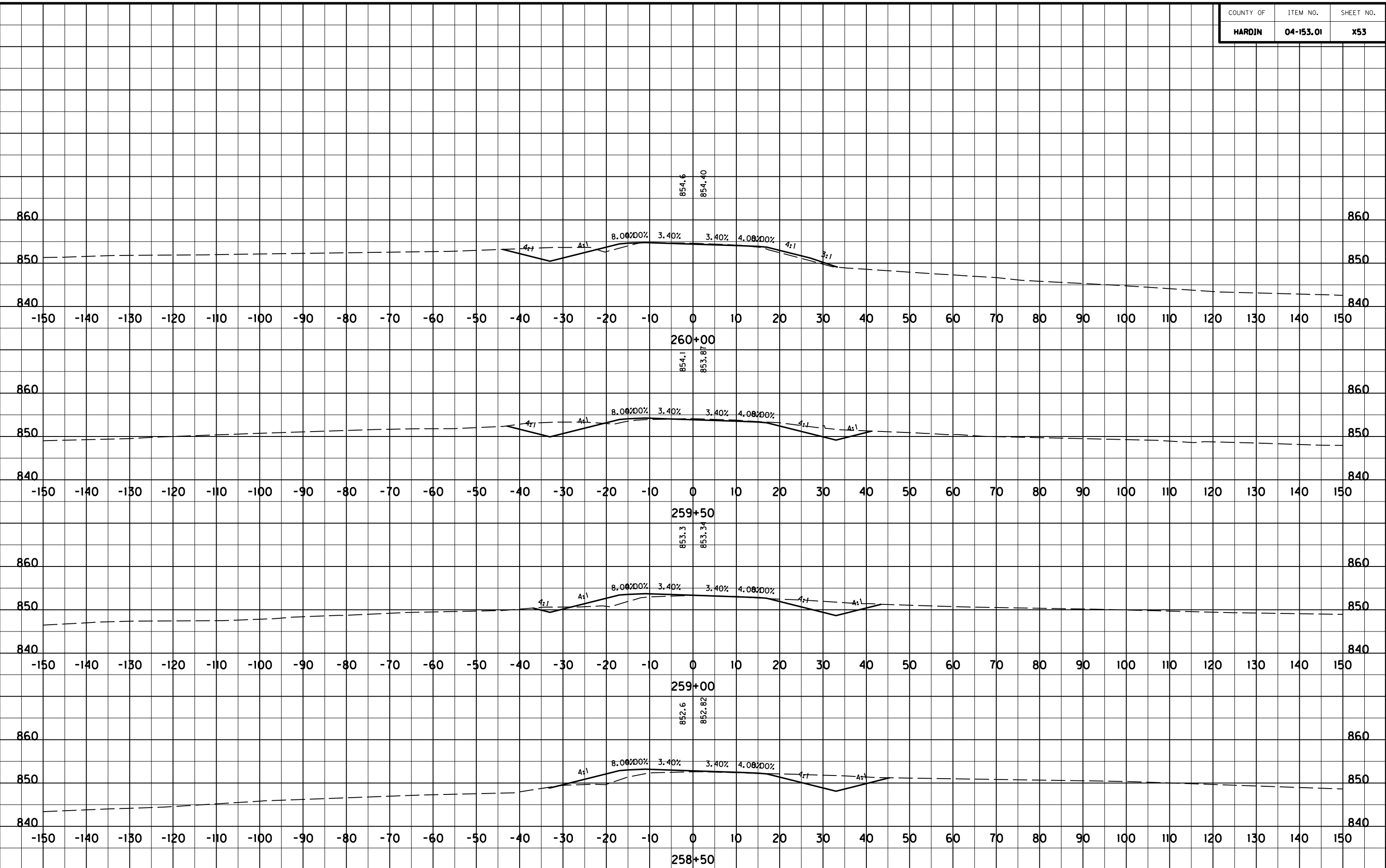


SCALE: 1" = 10' HORIZONTAL  
1" = 10' VERTICAL

KY 251  
STA. 256+50 TO STA. 258+00

COUNTY OF	ITEM NO.	SHEET NO.
HARDIN	04-153.01	X53

FILE NAME: P:\PROJECTS\2014 PROJECTS\14424 - KYTC HARDIN 4-153\CV\ROADWAY\CADD FILES\XSECTIONS - KY 251.DGN  
 USER: kcr1der  
 DATE PLOTTED: June 25, 2015  
 E-SHEET NAME: X05300XS  
 MicroStation v8.11.9.578

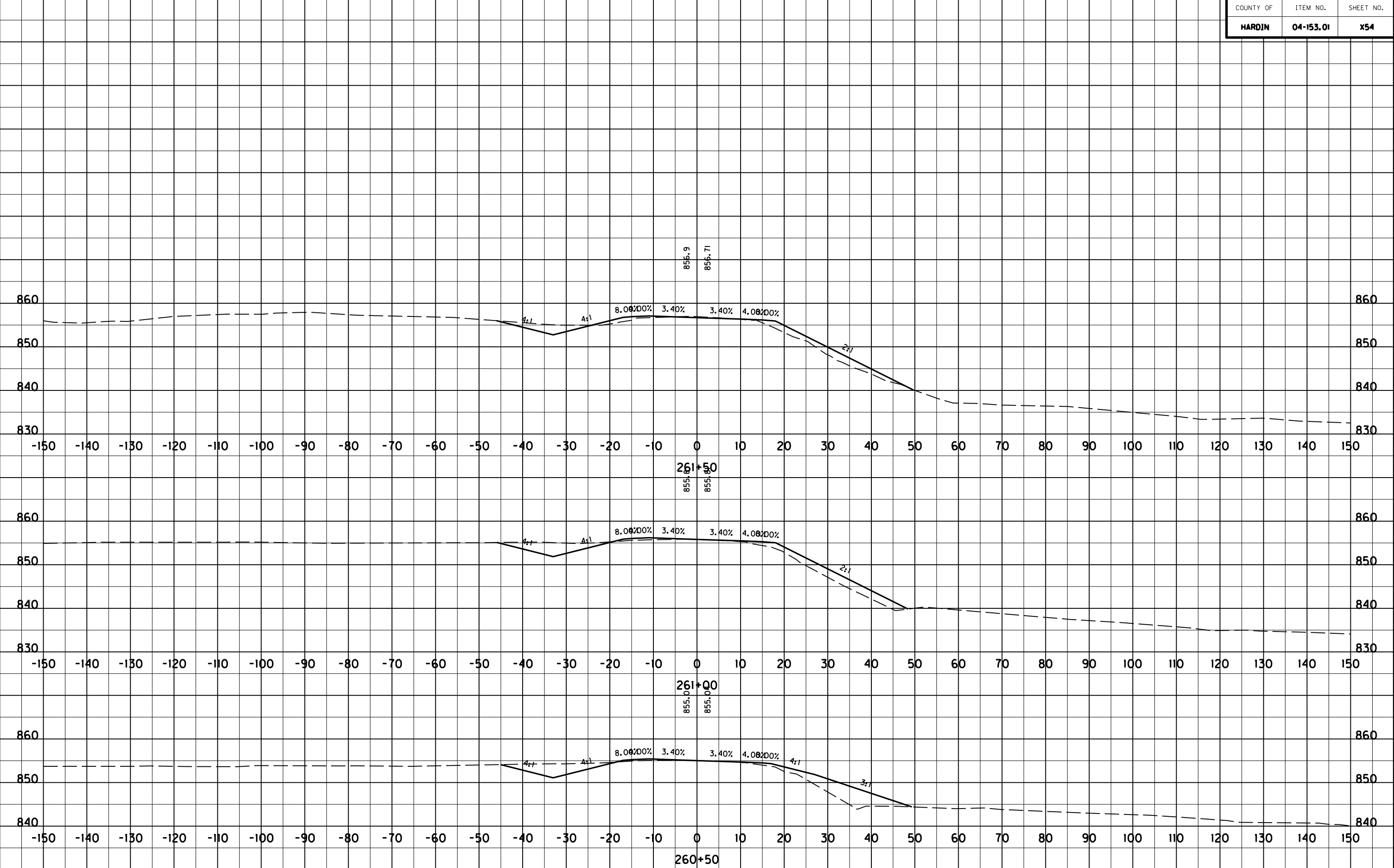


SCALE: 1" = 10' HORIZONTAL  
1" = 10' VERTICAL

KY 251  
STA. 258+50 TO STA. 260+00

COUNTY OF	ITEM NO.	SHEET NO.
HARDIN	04-153.01	X54

MicroStation v8.11.9.578 E-SHEET NAME: X05400XS USER: kcr1der DATE PLOTTED: June 25, 2015 FILE NAME: P:\PROJECTS\2014 PROJECTS\14424 - KYTC HARDIN 4-153\CV\ROADWAY\CADD FILES\XSECTIONS - KY 251.DGN

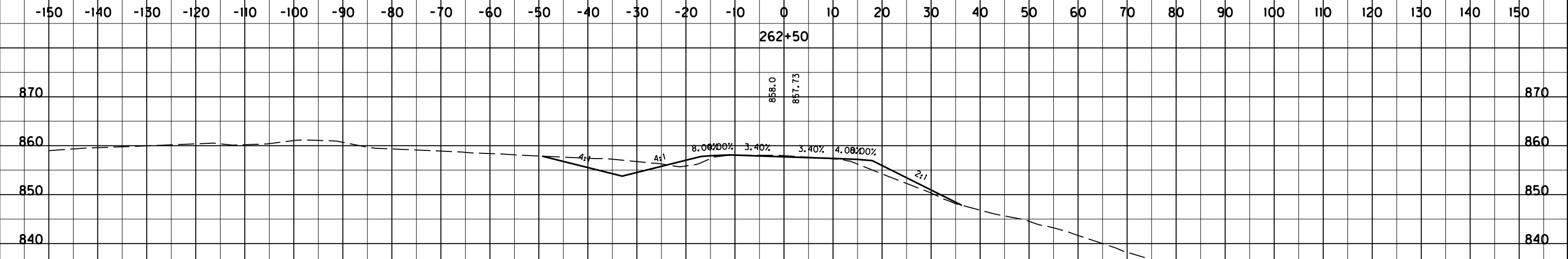
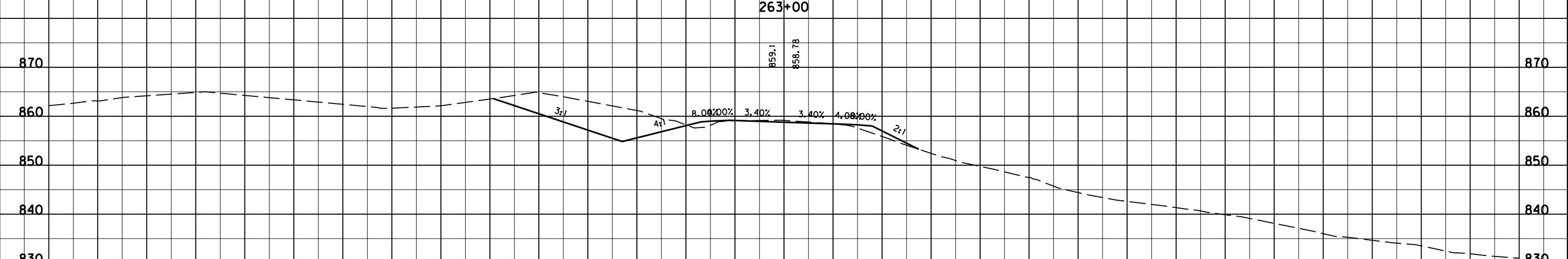
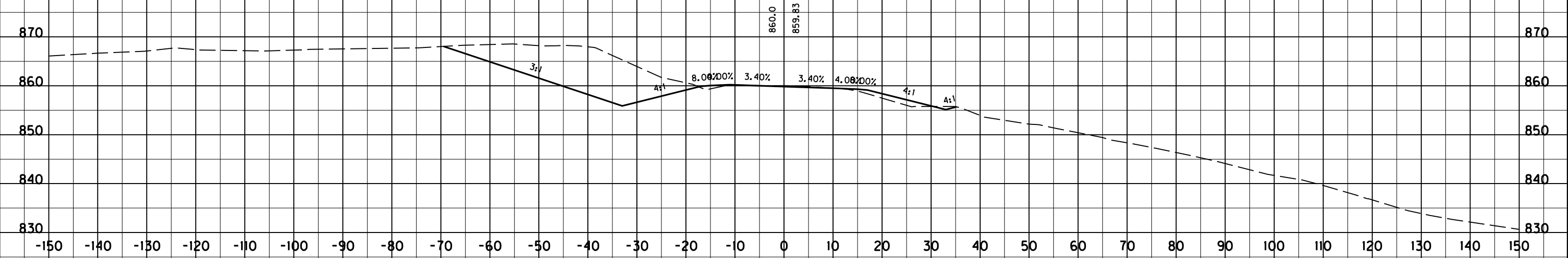


SCALE: 1" = 10' HORIZONTAL  
1" = 10' VERTICAL

KY 251  
STA. 260+50 TO STA. 261+50

COUNTY OF	ITEM NO.	SHEET NO.
HARDIN	04-153.01	X55

FILE NAME: P:\PROJECTS\2014 PROJECTS\14424 - KYTC HARDIN 4-153\CV\ROADWAY\CADD FILES\XSECTIONS - KY 251.DGN  
 USER: kcr1der  
 DATE PLOTTED: June 25, 2015  
 E-SHEET NAME: X05500XS  
 MicroStation v8.11.9.578



SCALE: 1" = 10' HORIZONTAL  
1" = 10' VERTICAL

KY 251  
STA. 262+00 TO STA. 263+00

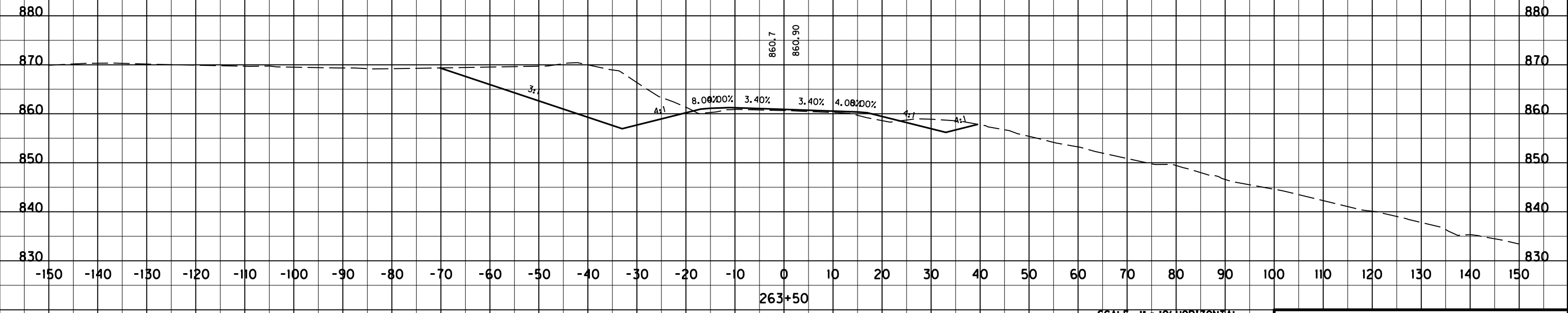
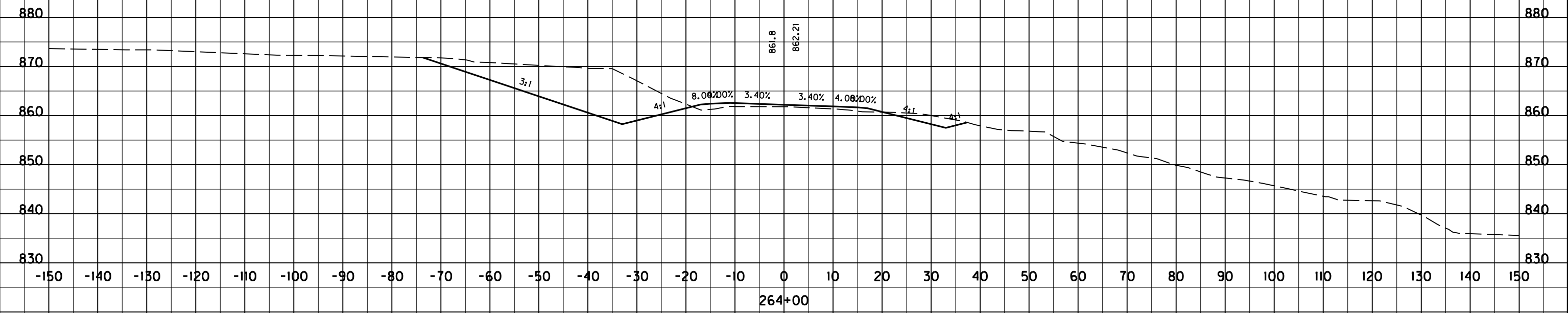
COUNTY OF	ITEM NO.	SHEET NO.
HARDIN	04-153.01	X56

FILE NAME: P:\PROJECTS\2014 PROJECTS\14424 - KYTC HARDIN 4-153\CV\ROADWAY\CADD FILES\XSECTIONS - KY 251.DGN

USER: kcr1der  
DATE PLOTTED: June 25, 2015

E-SHEET NAME: X05600XS

MicroStation v8.11.9.578



SCALE: 1" = 10' HORIZONTAL  
1" = 10' VERTICAL

KY 251  
STA. 263+50 TO STA. 264+00



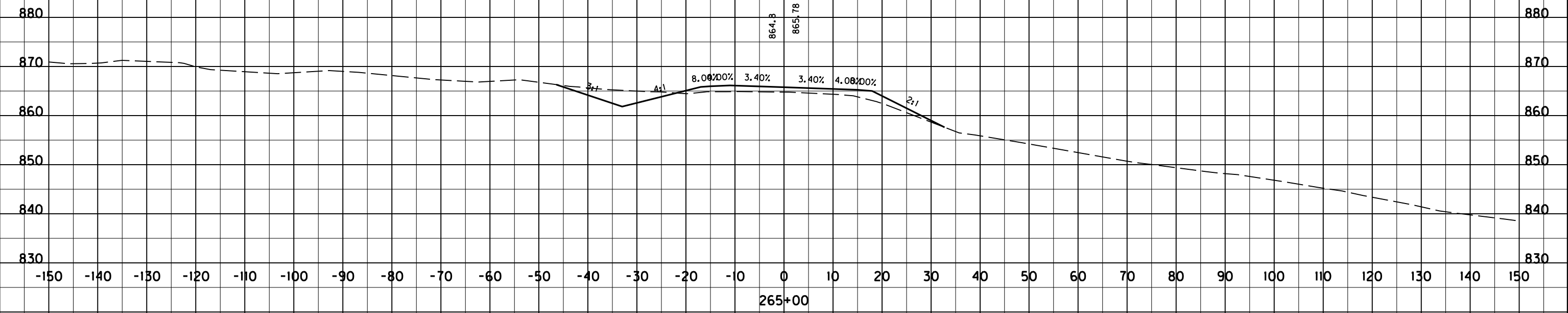
COUNTY OF	ITEM NO.	SHEET NO.
HARDIN	04-153.01	X57

FILE NAME: P:\PROJECTS\2014 PROJECTS\14424 - KYTC HARDIN 4-153\CV\ROADWAY\CADD FILES\XSECTIONS - KY 251.DGN

USER: kcr1der  
DATE PLOTTED: June 25, 2015

E-SHEET NAME: X05700XS

MicroStation v8.11.9.578



SCALE: 1" = 10' HORIZONTAL  
1" = 10' VERTICAL

KY 251  
STA.264+50 TO STA.265+00

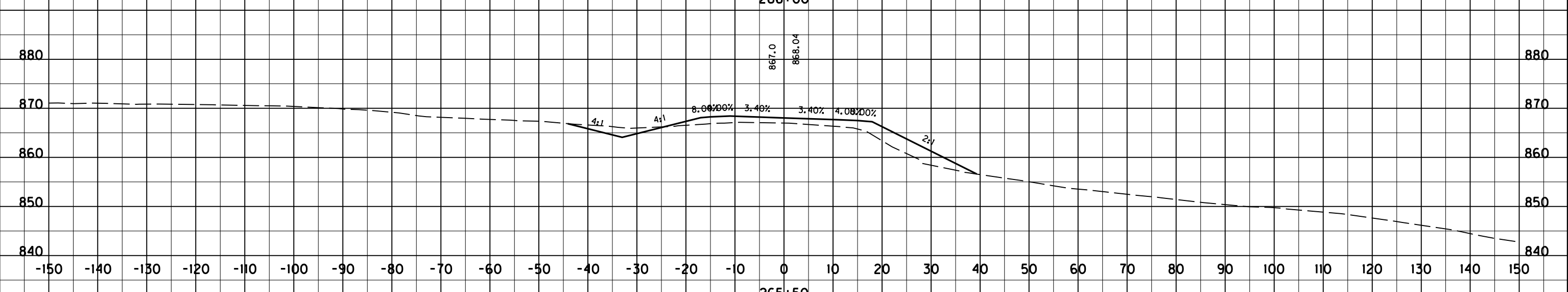
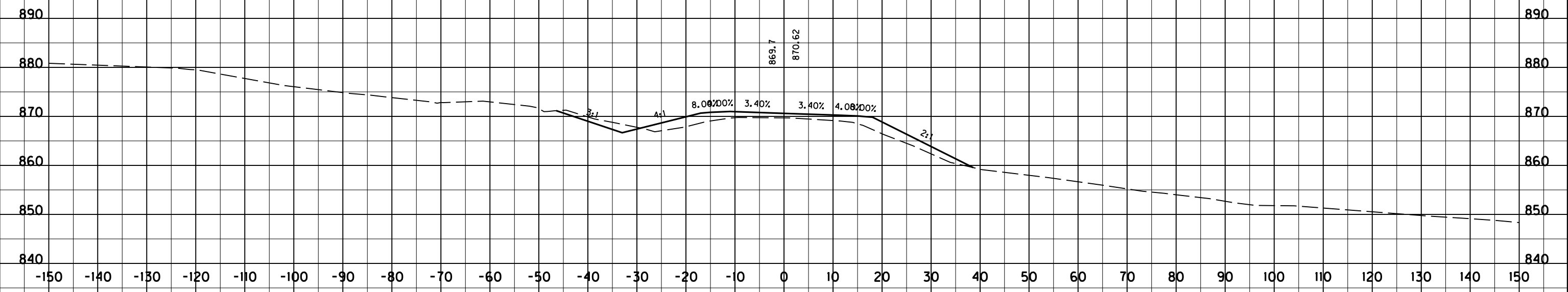
COUNTY OF	ITEM NO.	SHEET NO.
HARDIN	04-153.01	X58

FILE NAME: P:\PROJECTS\2014 PROJECTS\14424 - KYTC HARDIN 4-153\CV\ROADWAY\CADD FILES\XSECTIONS - KY 251.DGN

USER: kcr1der  
DATE PLOTTED: June 25, 2015

E-SHEET NAME: X05800XS

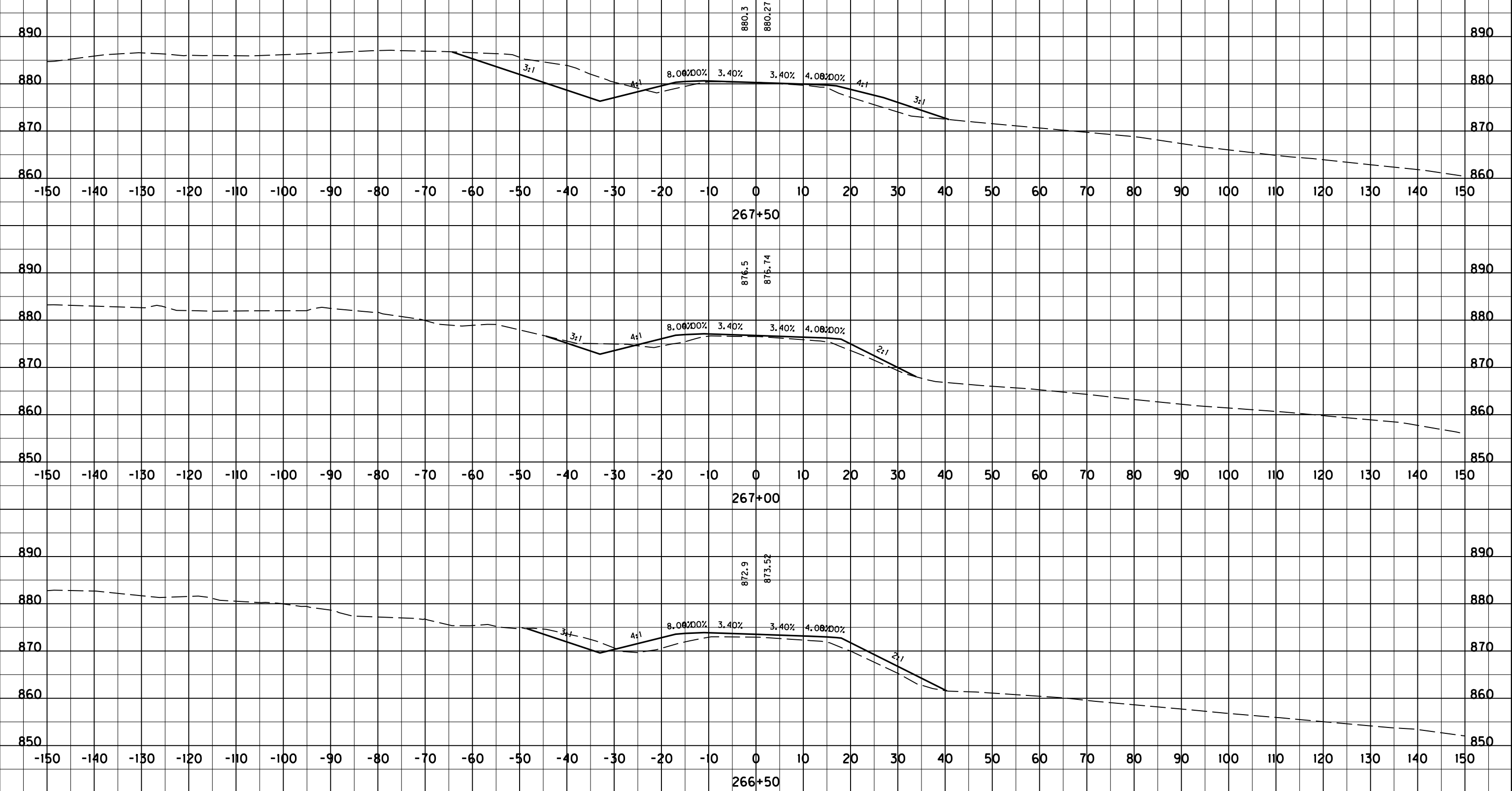
MicroStation v8.11.9.578



SCALE: 1" = 10' HORIZONTAL  
1" = 10' VERTICAL

KY 251  
STA. 265+50 TO STA. 266+00

FILE NAME: P:\PROJECTS\2014 PROJECTS\14424 - KYTC HARDIN 4-153\CV\ROADWAY\CADD FILES\XSECTIONS - KY 251.DGN  
 USER: kcr1der  
 DATE PLOTTED: June 25, 2015  
 E-SHEET NAME: X05900XS  
 MicroStation v8.11.9.578

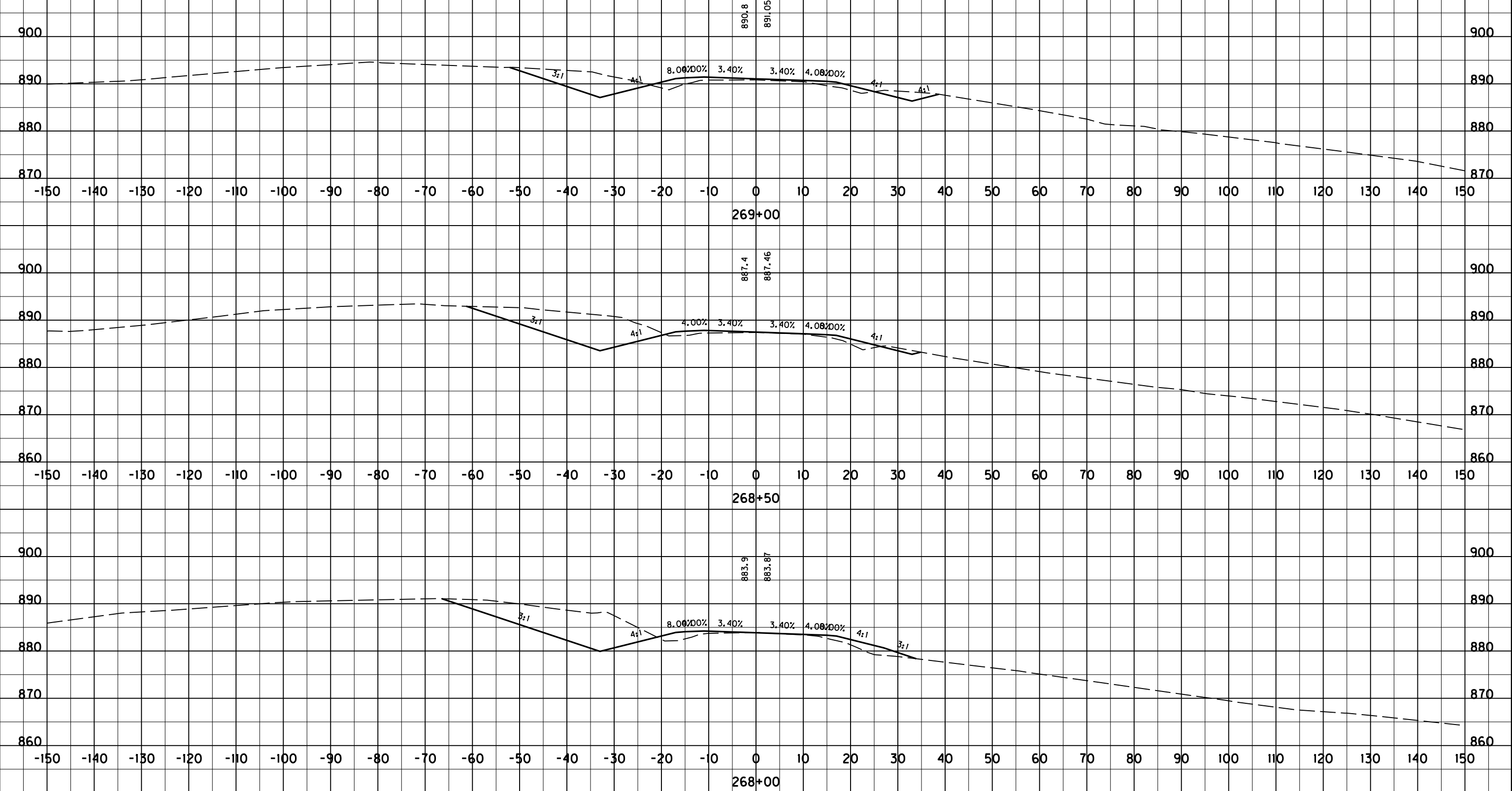


SCALE: 1" = 10' HORIZONTAL  
1" = 10' VERTICAL

KY 251  
STA. 266+50 TO STA. 267+50

COUNTY OF	ITEM NO.	SHEET NO.
HARDIN	04-153.01	X60

FILE NAME: P:\PROJECTS\2014 PROJECTS\14424 - KYTC HARDIN 4-153\CV\ROADWAY\CADD FILES\XSECTIONS - KY 251.DGN  
 USER: kcr1der  
 DATE PLOTTED: June 25, 2015  
 E-SHEET NAME: X06000XS  
 MicroStation v8.11.9.578

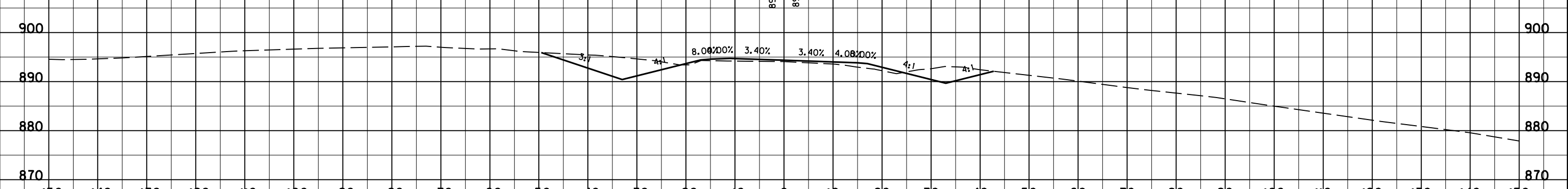
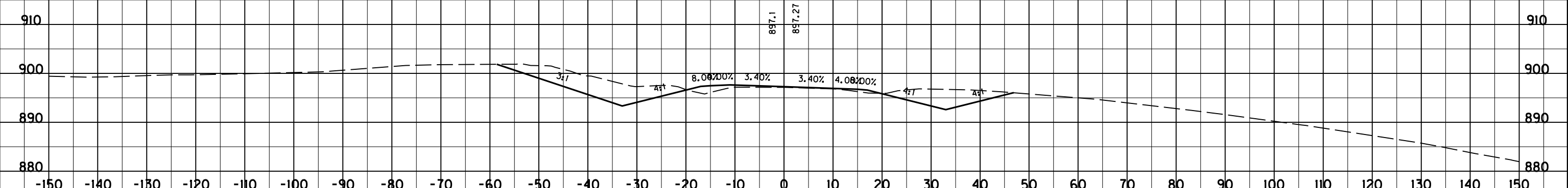
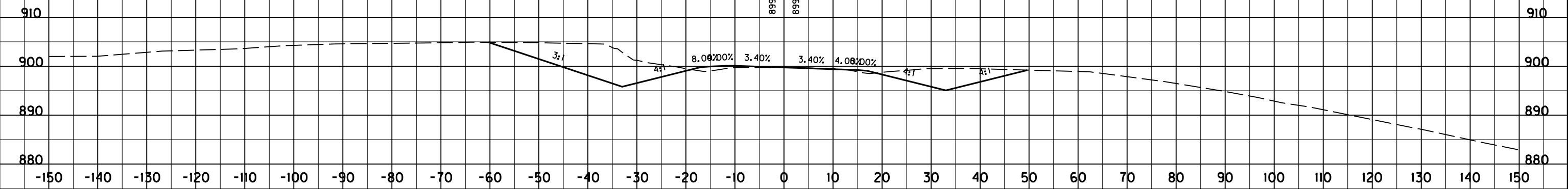


SCALE: 1" = 10' HORIZONTAL  
1" = 10' VERTICAL

KY 251  
STA. 268+00 TO STA. 269+00

COUNTY OF	ITEM NO.	SHEET NO.
HARDIN	04-153.01	X61

MicroStation v8.11.9.578 E-SHEET NAME: X06100XS USER: kcr1der DATE PLOTTED: June 25, 2015 FILE NAME: P:\PROJECTS\2014 PROJECTS\14424 - KYTC HARDIN 4-153\CV\ROADWAY\CADD FILES\XSECTIONS - KY 251.DGN

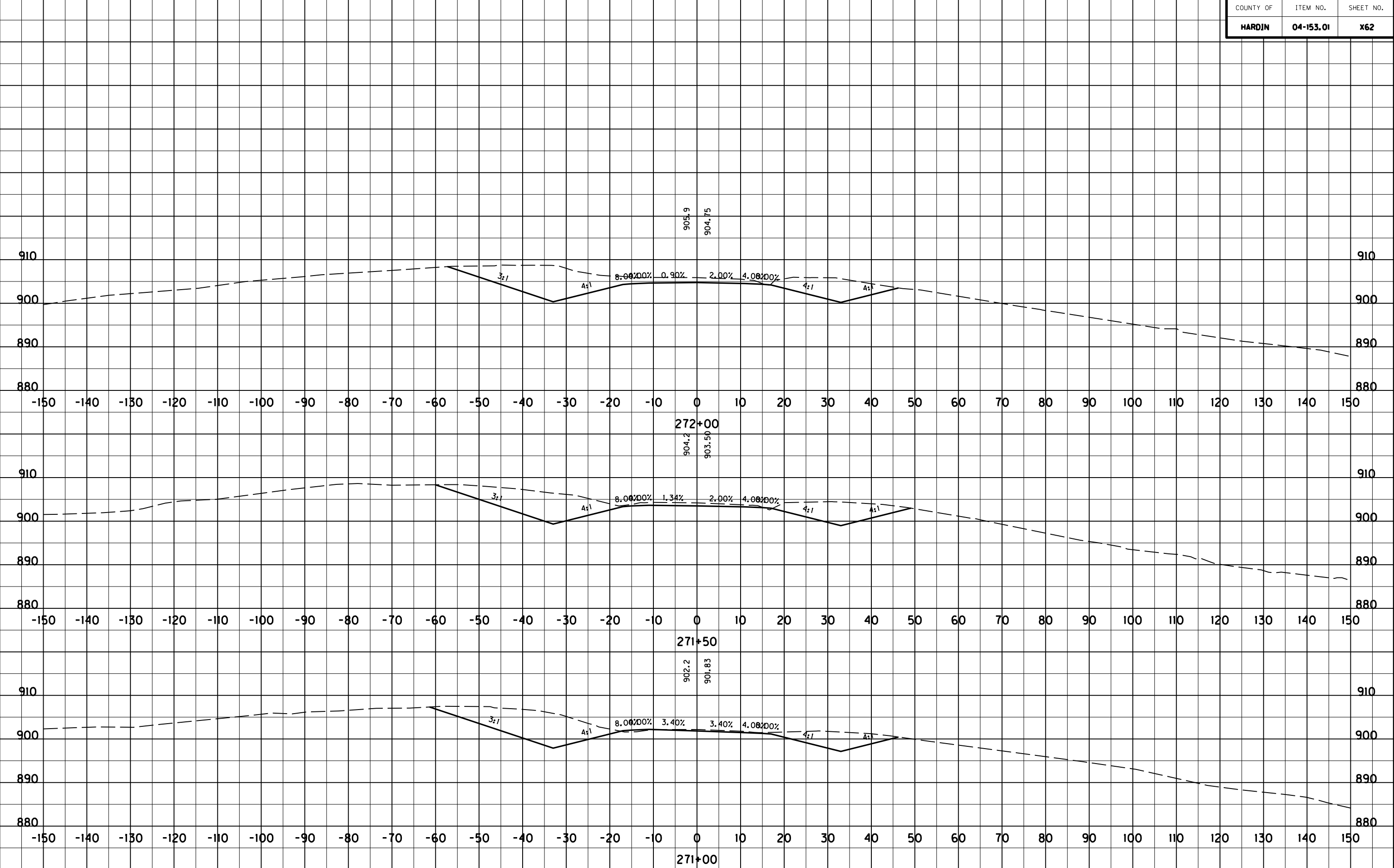


SCALE: 1" = 10' HORIZONTAL  
1" = 10' VERTICAL

KY 251  
STA. 269+50 TO STA. 270+50

COUNTY OF	ITEM NO.	SHEET NO.
HARDIN	04-153.01	X62

MicroStation v8.11.9.578 E-SHEET NAME: X06200XS USER: kcr1der DATE PLOTTED: June 25, 2015 FILE NAME: P:\PROJECTS\2014 PROJECTS\14424 - KYTC HARDIN 4-153\CV\ROADWAY\CADD FILES\XSECTIONS - KY 251.DGN

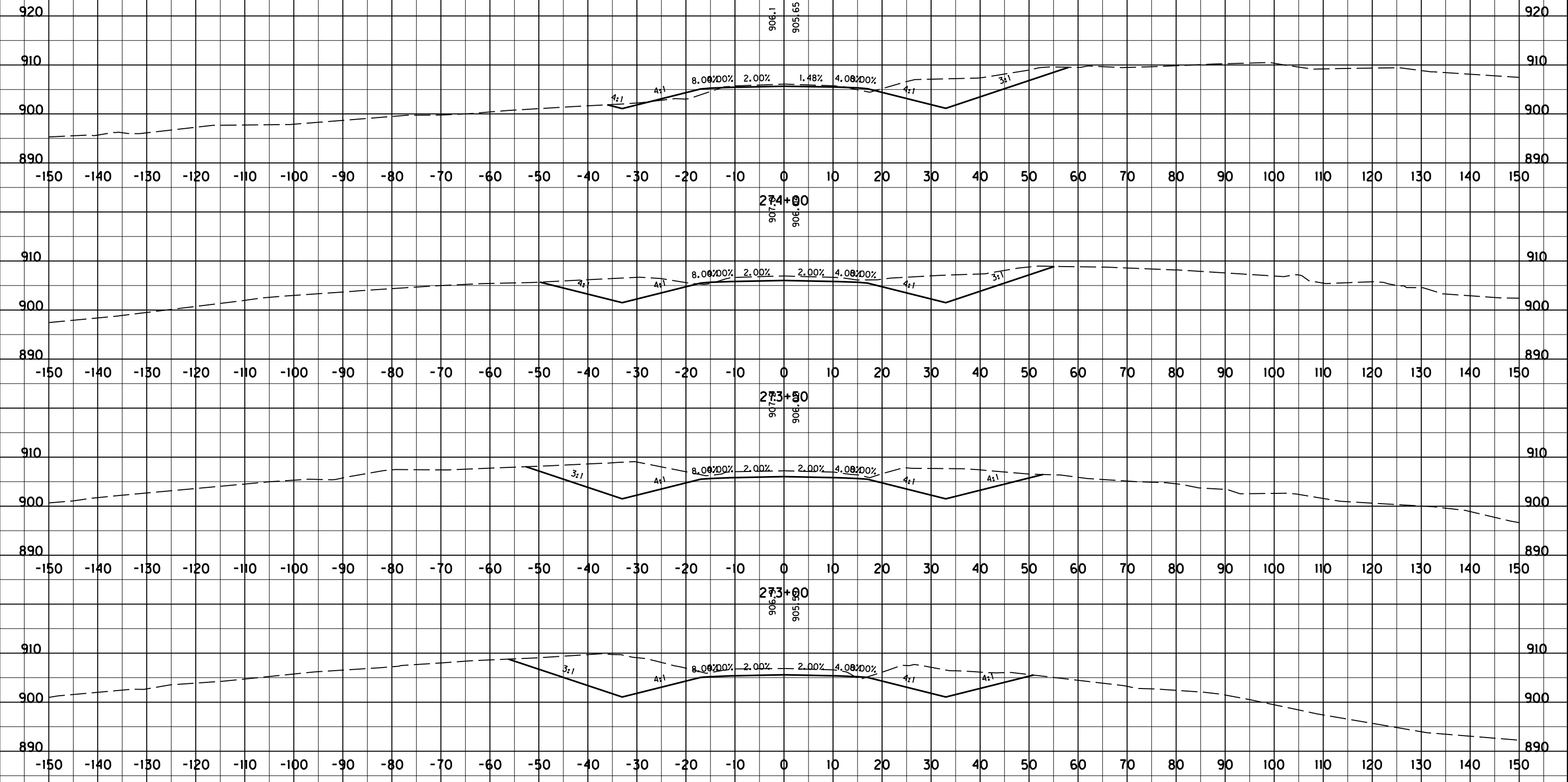


SCALE: 1" = 10' HORIZONTAL  
1" = 10' VERTICAL

KY 251  
STA. 271+00 TO STA. 272+00

COUNTY OF	ITEM NO.	SHEET NO.
HARDIN	04-153.01	X63

MicroStation v8.11.9.578 E-SHEET NAME: X06300XS USER: kcr1der DATE PLOTTED: June 25, 2015 FILE NAME: P:\PROJECTS\2014 PROJECTS\14424 - KYTC HARDIN 4-153\CV\ROADWAY\CADD FILES\XSECTIONS - KY 251.DGN

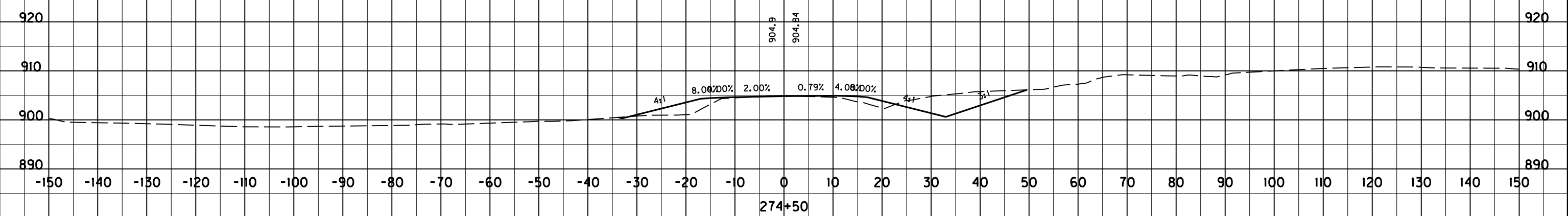
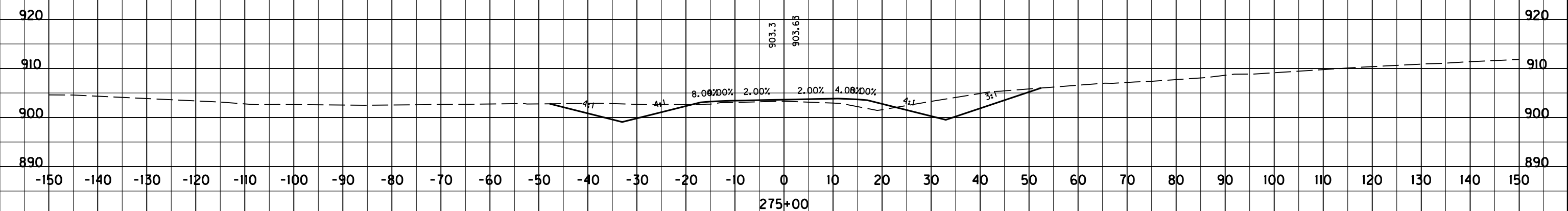
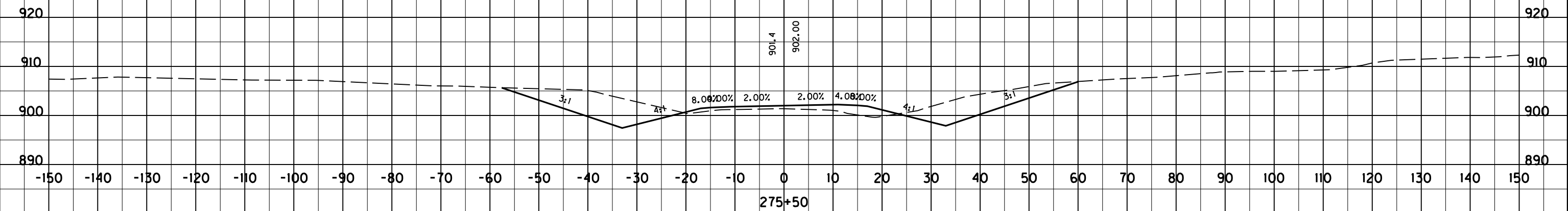


SCALE: 1" = 10' HORIZONTAL  
1" = 10' VERTICAL

KY 251  
STA. 272+50 TO STA. 274+00

COUNTY OF	ITEM NO.	SHEET NO.
HARDIN	04-153.01	X64

FILE NAME: P:\PROJECTS\2014 PROJECTS\14424 - KYTC HARDIN 4-153\CV\ROADWAY\CADD FILES\XSECTIONS - KY 251.DGN  
 USER: kcr1der  
 DATE PLOTTED: June 25, 2015  
 E-SHEET NAME: X06400XS  
 MicroStation v8.11.9.578



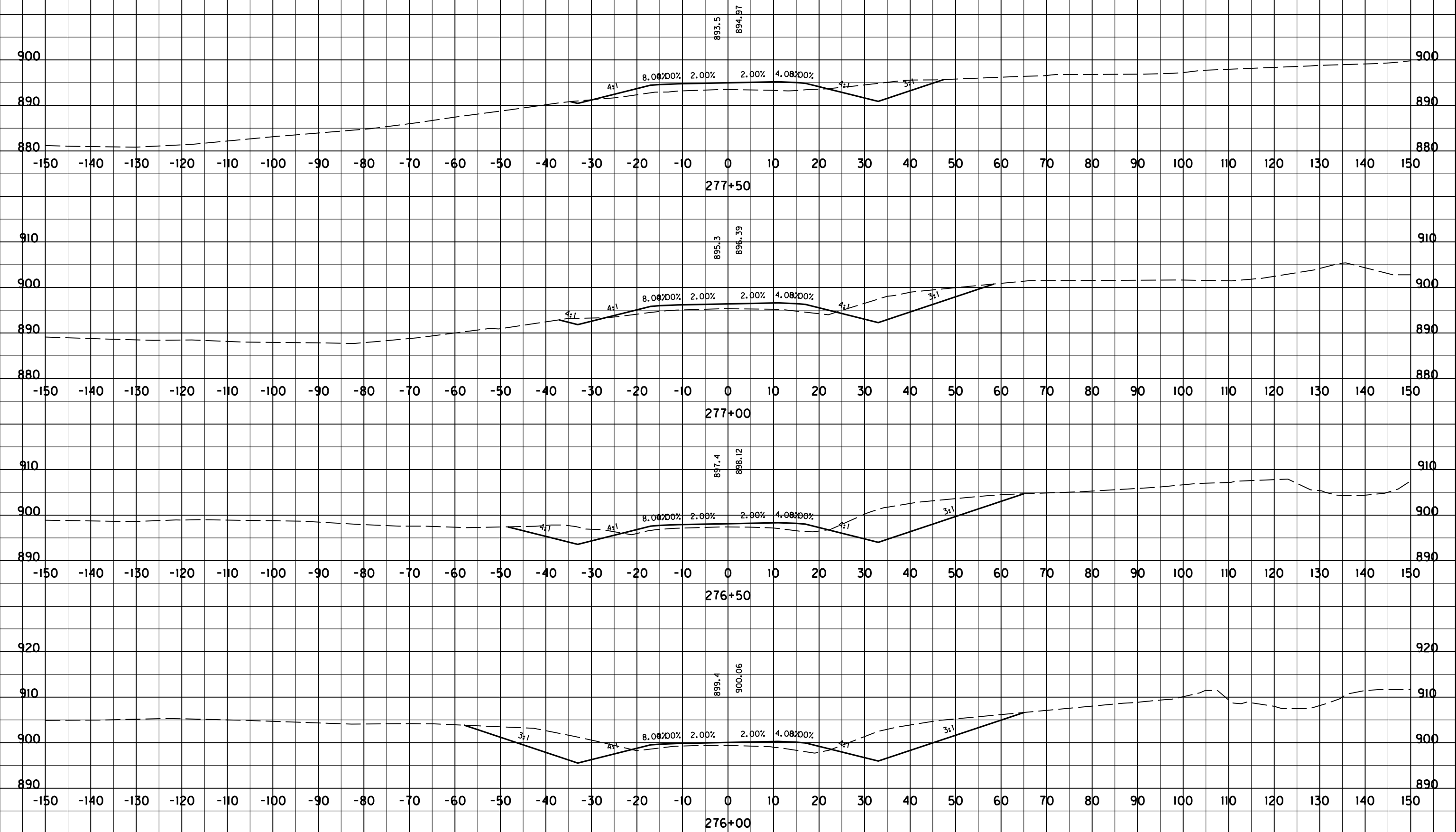
SCALE: 1" = 10' HORIZONTAL  
1" = 10' VERTICAL

KY 251  
STA. 274+50 TO STA. 275+50



COUNTY OF	ITEM NO.	SHEET NO.
HARDIN	04-153.01	X65

FILE NAME: P:\PROJECTS\2014 PROJECTS\14424 - KYTC HARDIN 4-153\CV\ROADWAY\CADD FILES\XSECTIONS - KY 251.DGN  
 USER: kcr1der  
 DATE PLOTTED: June 25, 2015  
 E-SHEET NAME: X06500XS  
 MicroStation v8.11.9.578

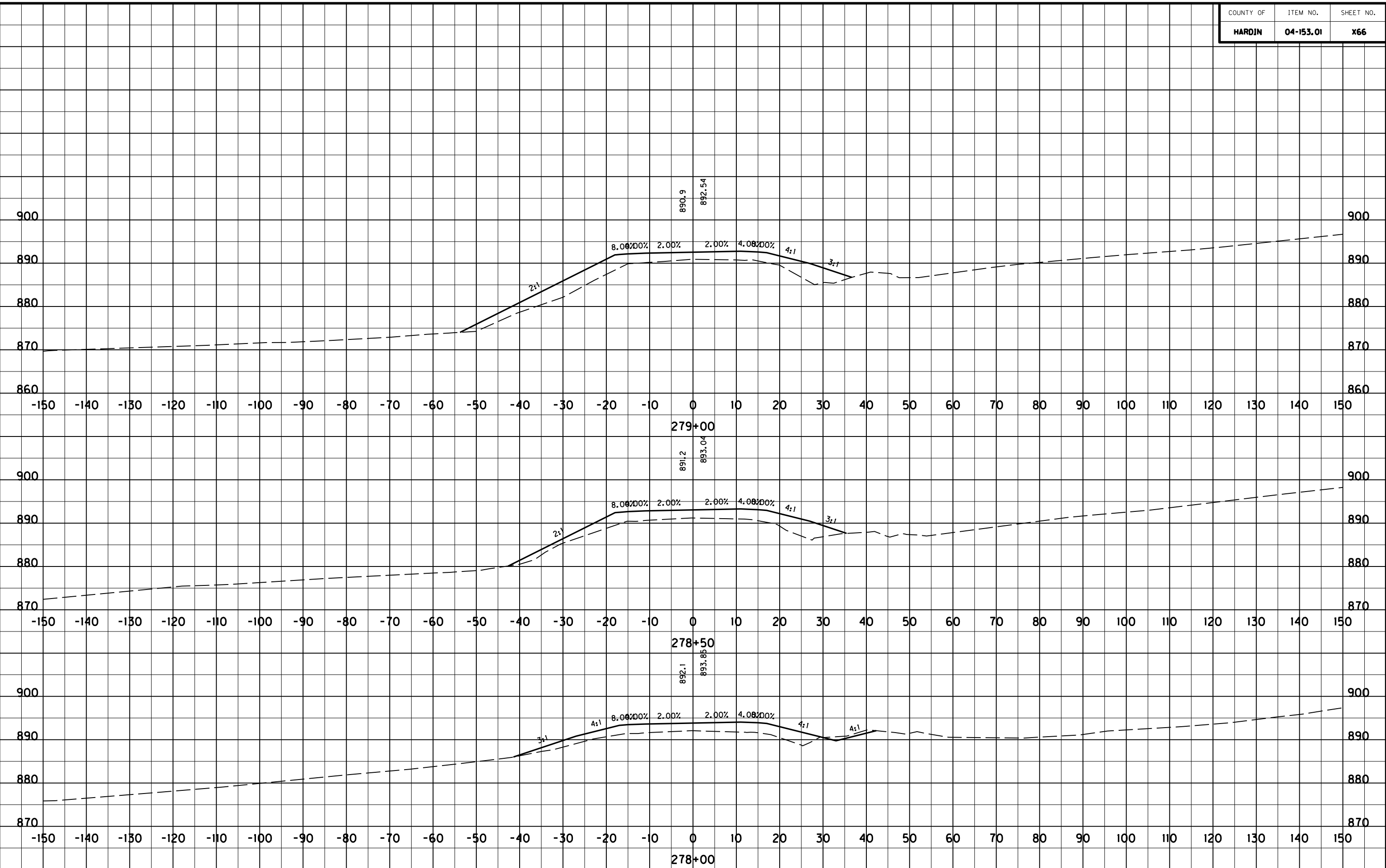


SCALE: 1" = 10' HORIZONTAL  
1" = 10' VERTICAL

KY 251  
STA. 276+00 TO STA. 277+50

COUNTY OF	ITEM NO.	SHEET NO.
HARDIN	04-153.01	X66

FILE NAME: P:\PROJECTS\2014 PROJECTS\14424 - KYTC HARDIN 4-153\CV\ROADWAY\CADD FILES\XSECTIONS - KY 251.DGN  
 USER: kcr1der  
 DATE PLOTTED: June 25, 2015  
 E-SHEET NAME: X06600XS  
 MicroStation v8.11.9.578

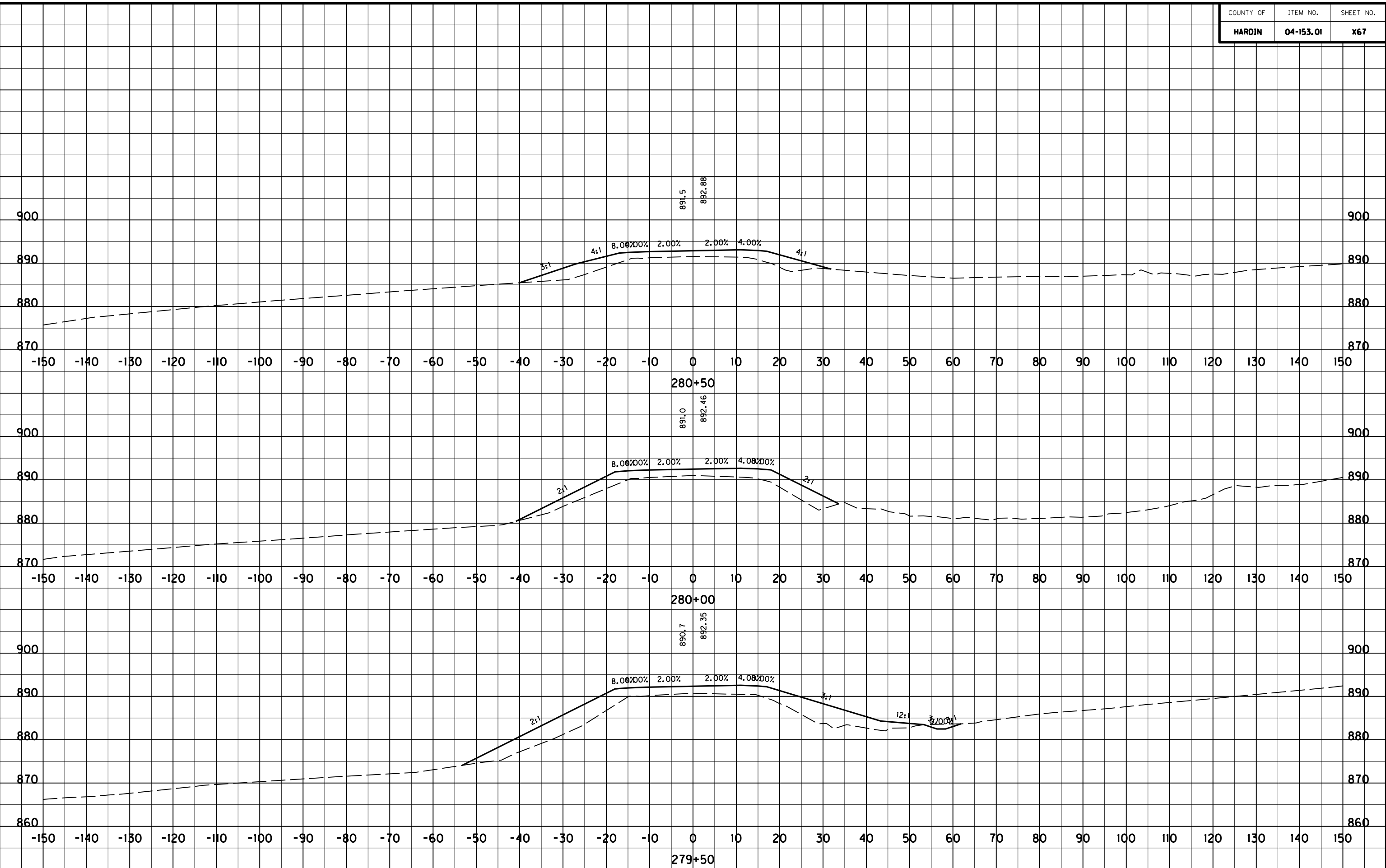


SCALE: 1" = 10' HORIZONTAL  
1" = 10' VERTICAL

KY 251  
STA.278+00 TO STA.279+00

COUNTY OF	ITEM NO.	SHEET NO.
HARDIN	04-153.01	X67

FILE NAME: P:\PROJECTS\2014 PROJECTS\14424 - KYTC HARDIN 4-153\CV\ROADWAY\CADD FILES\XSECTIONS - KY 251.DGN  
 USER: kcr1der  
 DATE PLOTTED: June 25, 2015  
 E-SHEET NAME: X06700XS  
 MicroStation v8.11.9.578

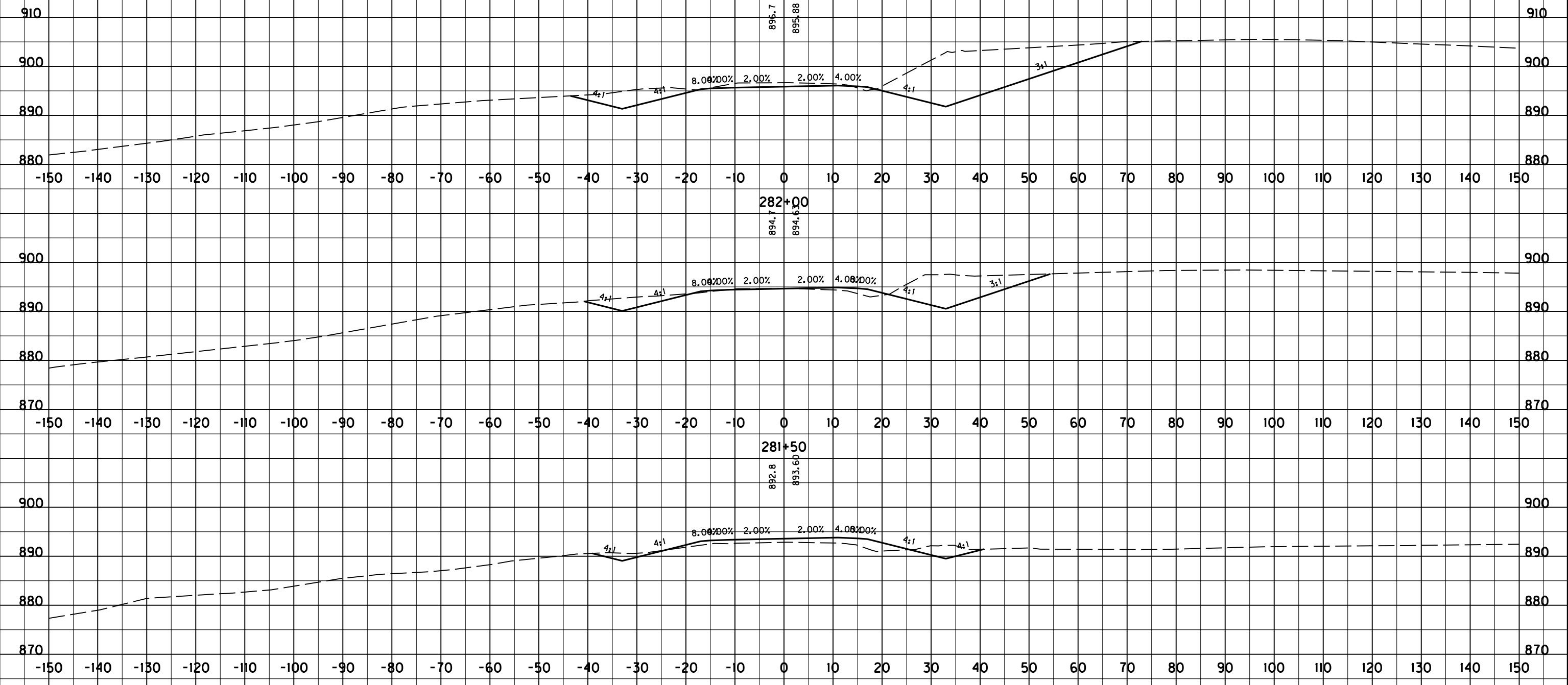


SCALE: 1" = 10' HORIZONTAL  
1" = 10' VERTICAL

KY 251  
STA. 279+50 TO STA. 280+50

COUNTY OF	ITEM NO.	SHEET NO.
HARDIN	04-153.01	X68

FILE NAME: P:\PROJECTS\2014 PROJECTS\14424 - KYTC HARDIN 4-153\CV\ROADWAY\CADD FILES\XSECTIONS - KY 251.DGN  
 USER: kcr1der  
 DATE PLOTTED: June 25, 2015  
 E-SHEET NAME: X06800XS  
 MicroStation v8.11.9.578

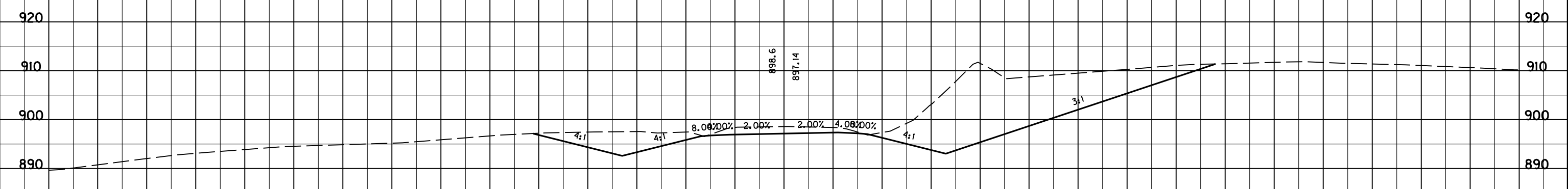
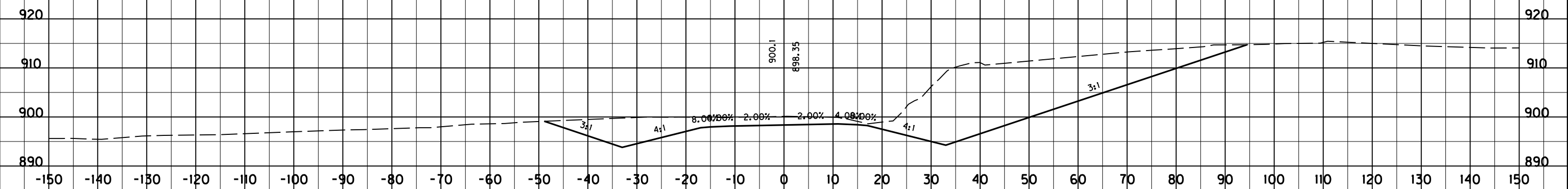
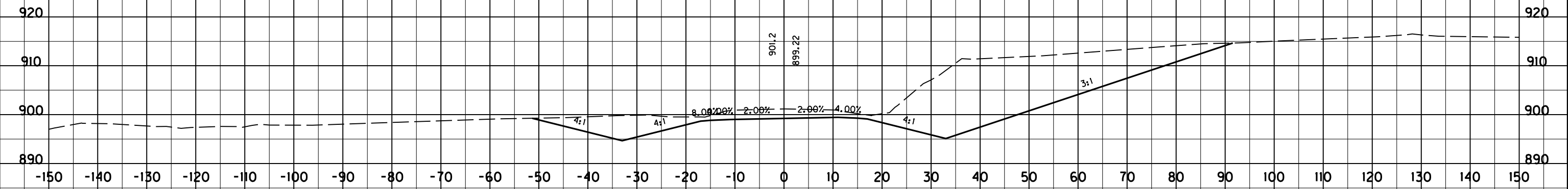


SCALE: 1" = 10' HORIZONTAL  
 1" = 10' VERTICAL

KY 251  
 STA. 281+00 TO STA. 282+00

COUNTY OF	ITEM NO.	SHEET NO.
HARDIN	04-153.01	X69

FILE NAME: P:\PROJECTS\2014 PROJECTS\14424 - KYTC HARDIN 4-153\CV\ROADWAY\CADD FILES\XSECTIONS - KY 251.DGN  
 USER: kcr1der  
 DATE PLOTTED: June 25, 2015  
 E-SHEET NAME: X06900XS  
 MicroStation v8.11.9.578

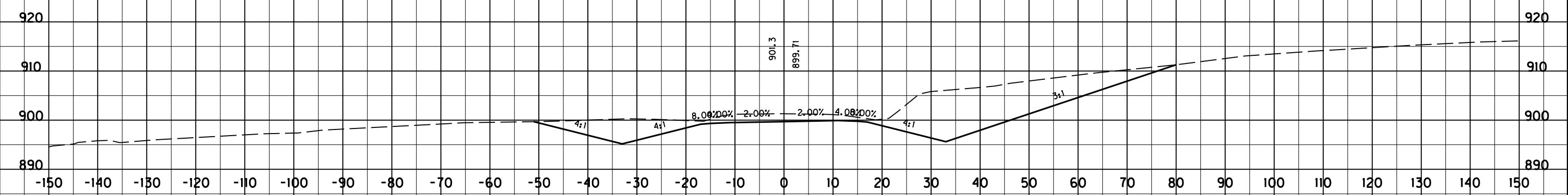
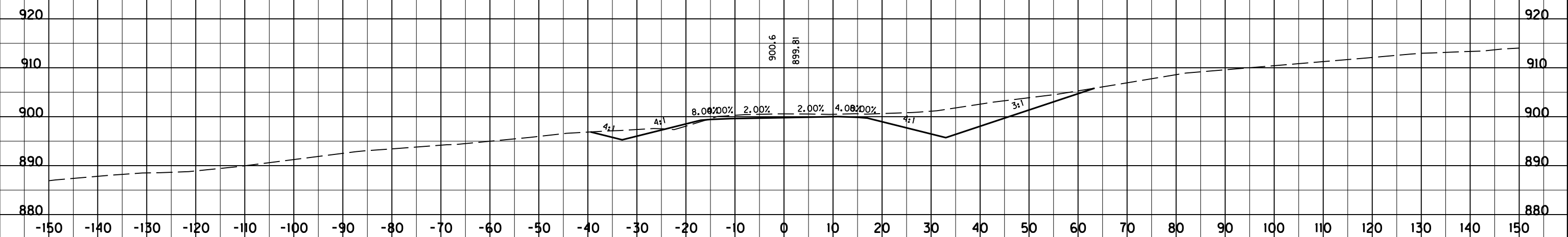
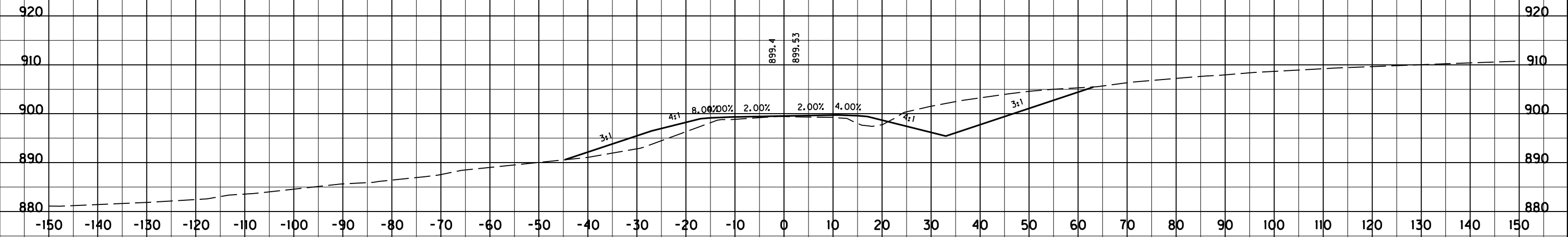


SCALE: 1" = 10' HORIZONTAL  
1" = 10' VERTICAL

KY 251  
STA. 282+50 TO STA. 283+50

COUNTY OF	ITEM NO.	SHEET NO.
HARDIN	04-153.01	X70

FILE NAME: P:\PROJECTS\2014 PROJECTS\14424 - KYTC HARDIN 4-153\CV\ROADWAY\CADD FILES\XSECTIONS - KY 251.DGN  
 USER: kcr1der  
 DATE PLOTTED: June 25, 2015  
 E-SHEET NAME: X07000XS  
 MicroStation v8.11.9.578

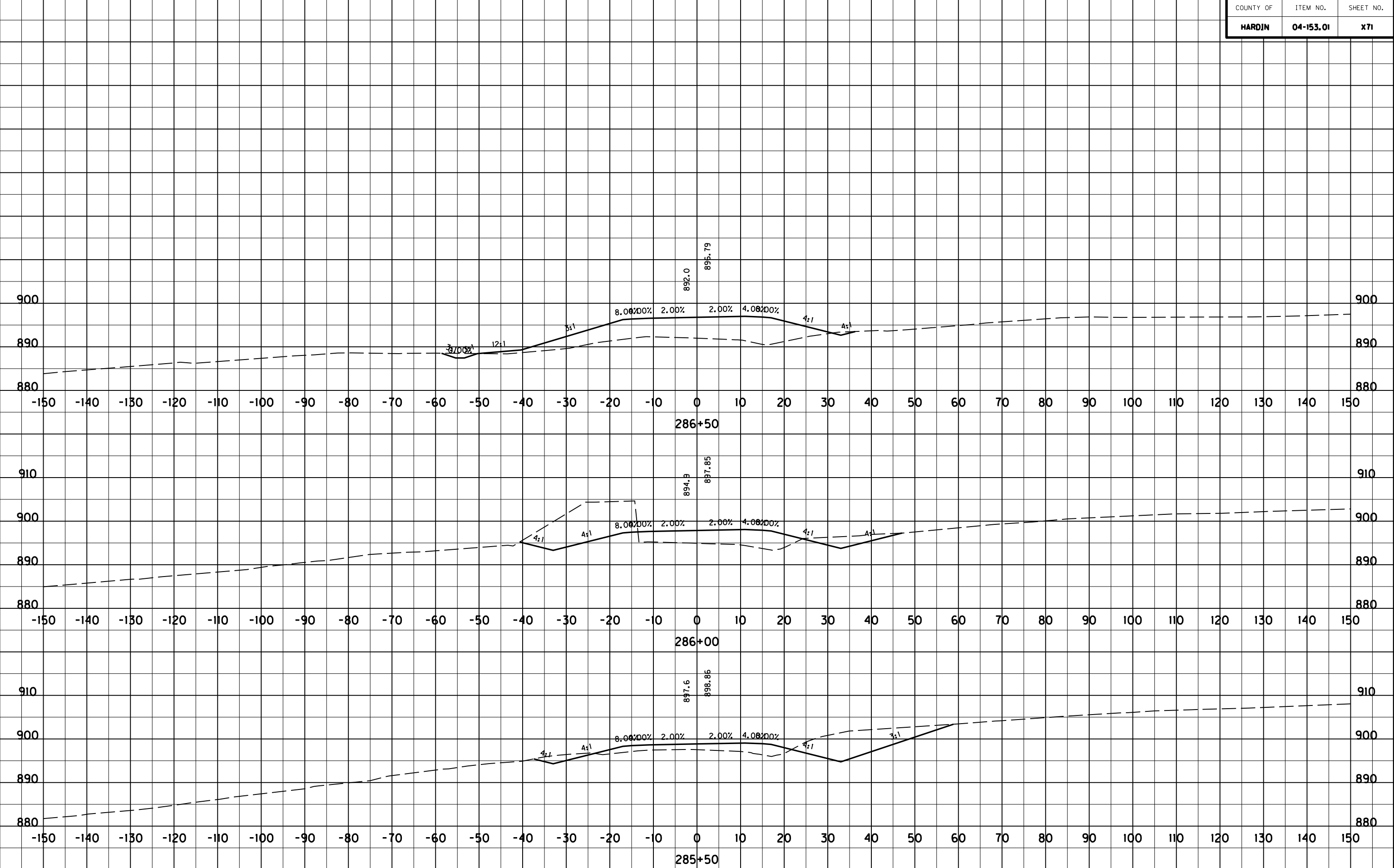


SCALE: 1" = 10' HORIZONTAL  
1" = 10' VERTICAL

KY 251  
STA.284+00 TO STA.285+00

COUNTY OF	ITEM NO.	SHEET NO.
HARDIN	04-153.01	X71

FILE NAME: P:\PROJECTS\2014 PROJECTS\14424 - KYTC HARDIN 4-153\CV\ROADWAY\CADD FILES\XSECTIONS - KY 251.DGN  
 USER: kcr1der  
 DATE PLOTTED: June 25, 2015  
 E-SHEET NAME: X07100XS  
 MicroStation v8.11.9.578

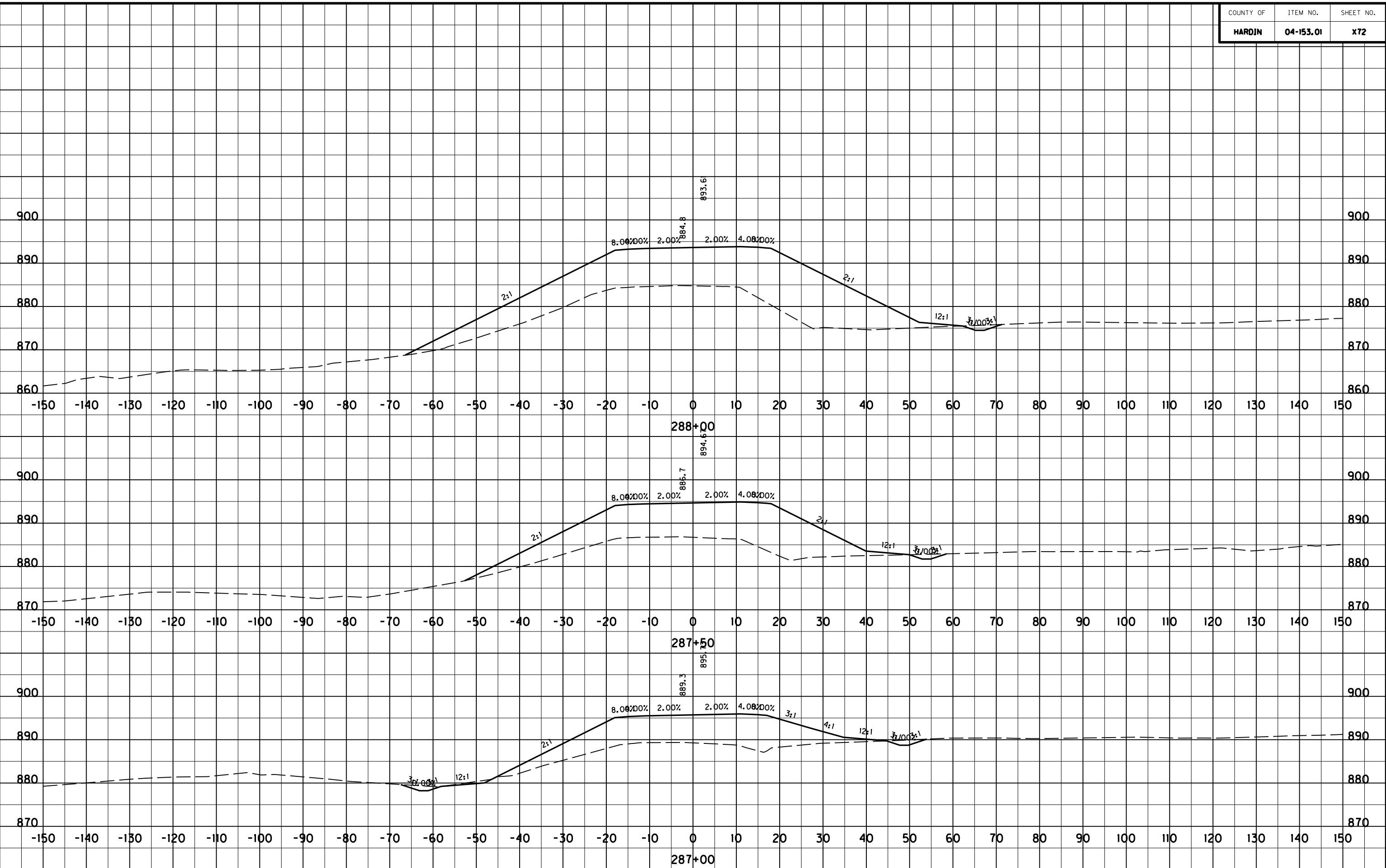


SCALE: 1" = 10' HORIZONTAL  
1" = 10' VERTICAL

KY 251  
STA. 285+50 TO STA. 286+50

COUNTY OF	ITEM NO.	SHEET NO.
HARDIN	04-153.01	X72

FILE NAME: P:\PROJECTS\2014 PROJECTS\14424 - KYTC HARDIN 4-153\CV\ROADWAY\CADD FILES\XSECTIONS - KY 251.DGN  
 USER: kcr1der  
 DATE PLOTTED: June 25, 2015  
 E-SHEET NAME: X07200XS  
 MicroStation v8.11.9.578



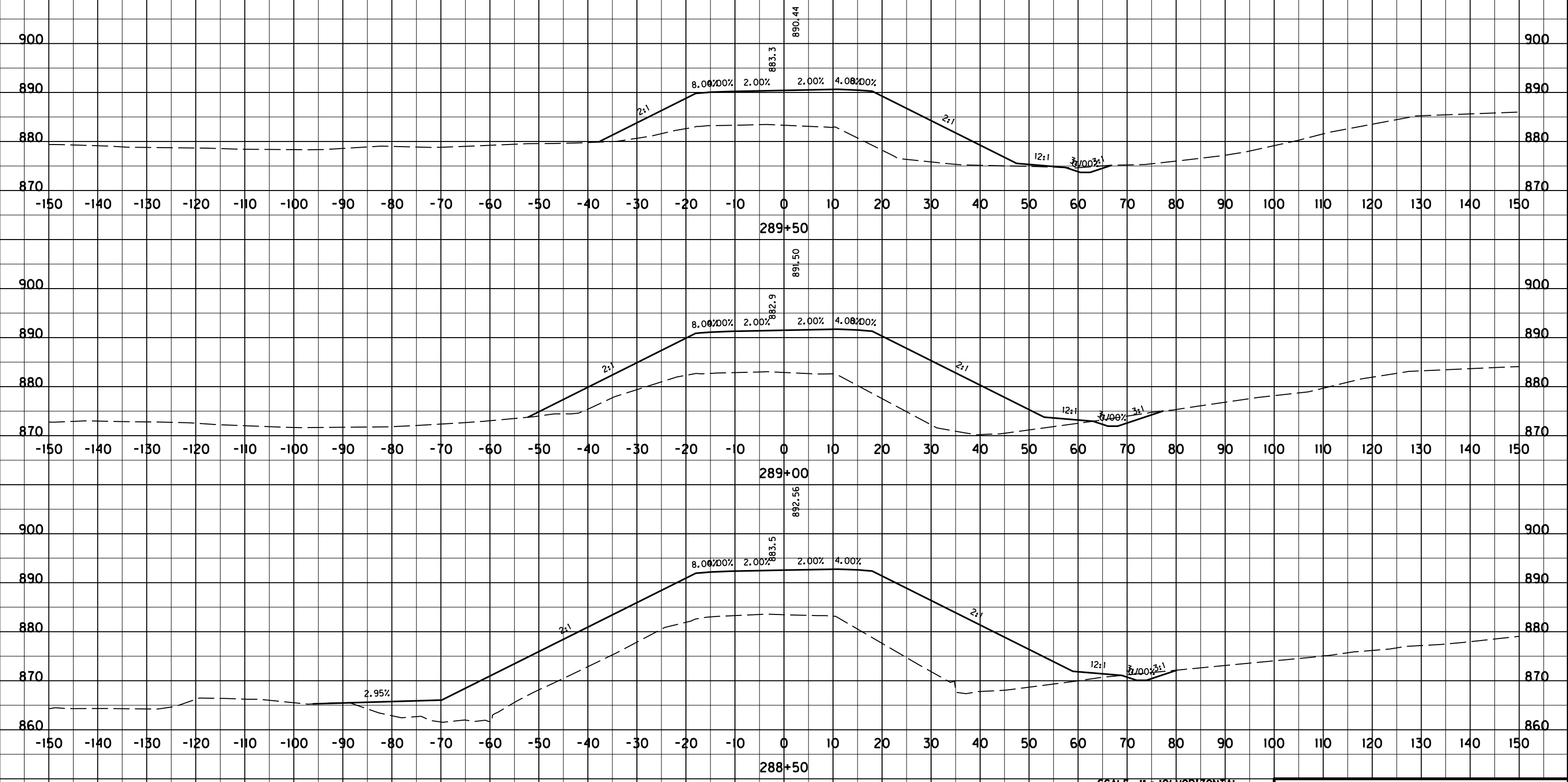
SCALE: 1" = 10' HORIZONTAL  
1" = 10' VERTICAL

KY 251  
STA.287+00 TO STA.288+00



COUNTY OF	ITEM NO.	SHEET NO.
HARDIN	04-153.01	X73

FILE NAME: P:\PROJECTS\2014 PROJECTS\14424 - KYTC HARDIN 4-153\CV\ROADWAY\CADD FILES\XSECTIONS - KY 251.DGN  
 USER: kcr1der  
 DATE PLOTTED: June 25, 2015  
 E-SHEET NAME: X07300XS  
 MicroStation v8.11.9.578

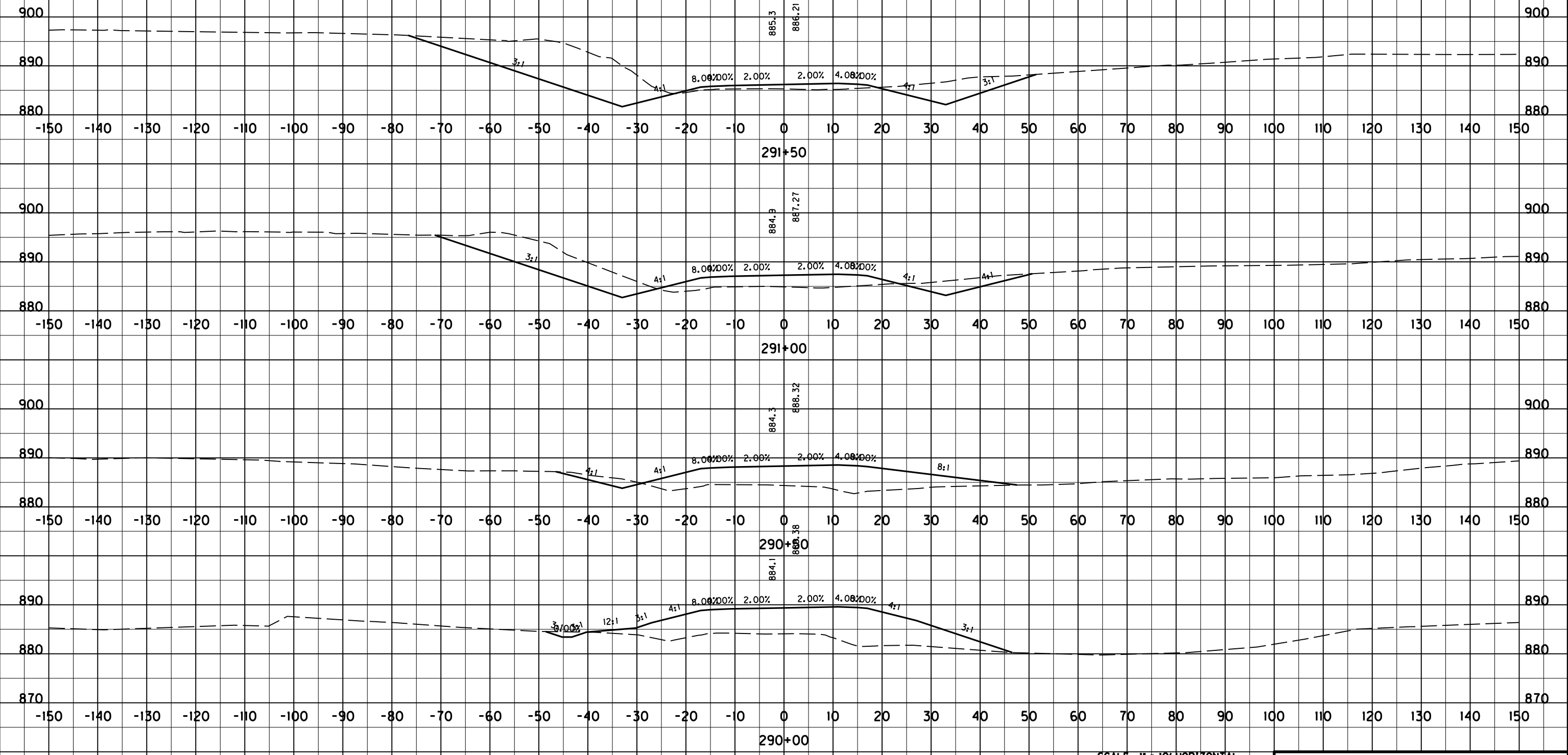


SCALE: 1" = 10' HORIZONTAL  
 1" = 10' VERTICAL

KY 251  
 STA. 288+50 TO STA. 289+50

COUNTY OF	ITEM NO.	SHEET NO.
HARDIN	04-153.01	X74

FILE NAME: P:\PROJECTS\2014 PROJECTS\14424 - KYTC HARDIN 4-153\CV\ROADWAY\CADD FILES\XSECTIONS - KY 251.DGN  
 USER: kcr1der  
 DATE PLOTTED: June 25, 2015  
 E-SHEET NAME: X07400XS  
 MicroStation v8.11.9.578

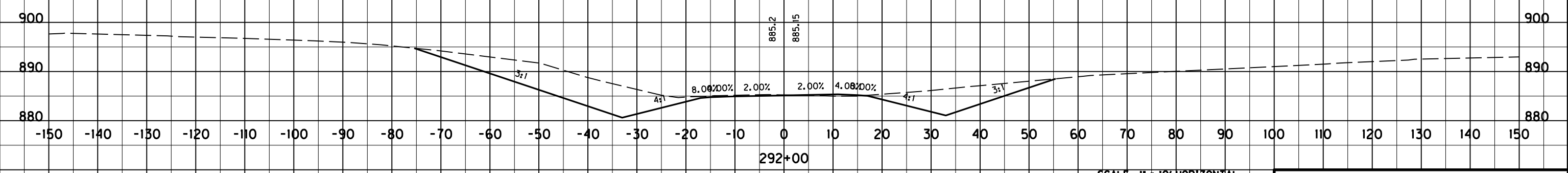
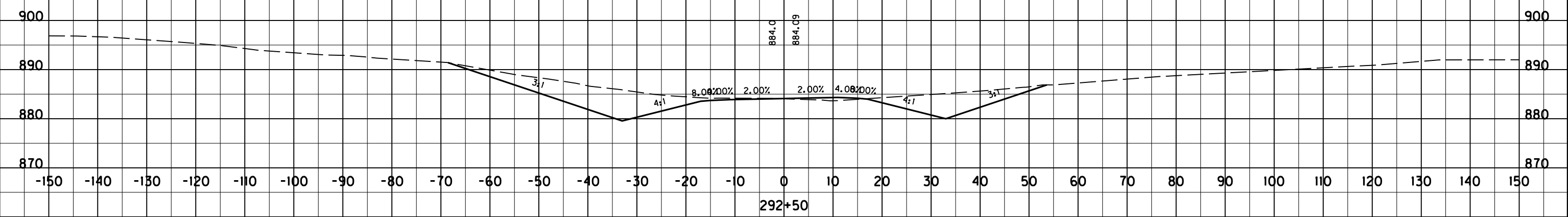
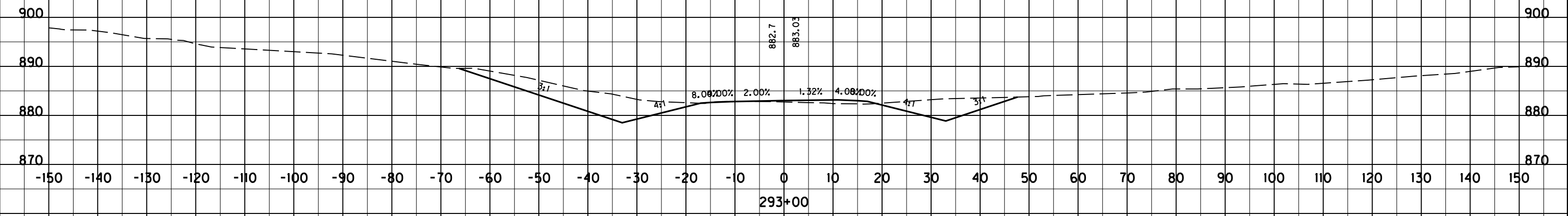


SCALE: 1" = 10' HORIZONTAL  
1" = 10' VERTICAL

KY 251  
STA. 290+00 TO STA. 291+50

COUNTY OF	ITEM NO.	SHEET NO.
HARDIN	04-153.01	X75

MicroStation v8.11.9.578 E-SHEET NAME: X07500XS USER: kcr1der DATE PLOTTED: June 25, 2015 FILE NAME: P:\PROJECTS\2014 PROJECTS\14424 - KYTC HARDIN 4-153\CV\ROADWAY\CADD FILES\XSECTIONS - KY 251.DGN

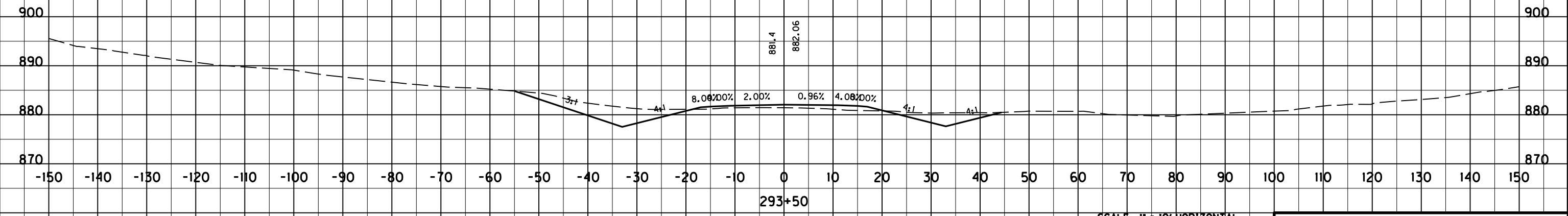
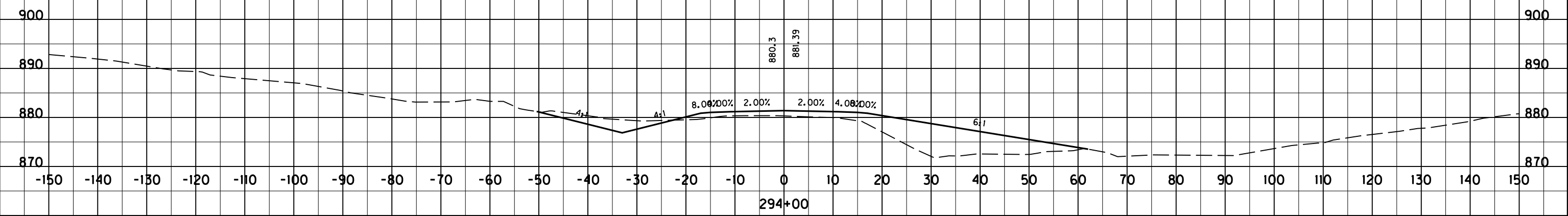
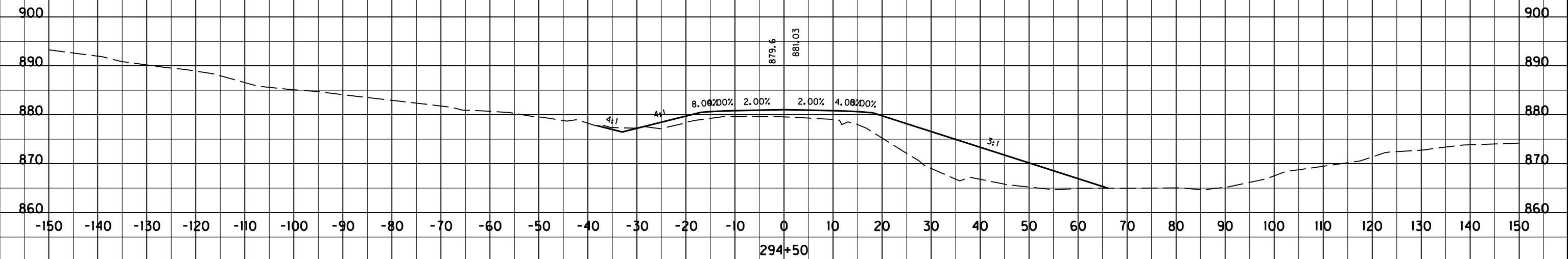


SCALE: 1" = 10' HORIZONTAL  
1" = 10' VERTICAL

KY 251  
STA. 292+00 TO STA. 293+00

COUNTY OF	ITEM NO.	SHEET NO.
HARDIN	04-153.01	X76

FILE NAME: P:\PROJECTS\2014 PROJECTS\14424 - KYTC HARDIN 4-153\CV\ROADWAY\CADD FILES\XSECTIONS - KY 251.DGN  
 USER: kcr1der  
 DATE PLOTTED: June 25, 2015  
 E-SHEET NAME: X07600XS  
 MicroStation v8.11.9.578



SCALE: 1" = 10' HORIZONTAL  
1" = 10' VERTICAL

KY 251  
STA. 293+50 TO STA. 294+50

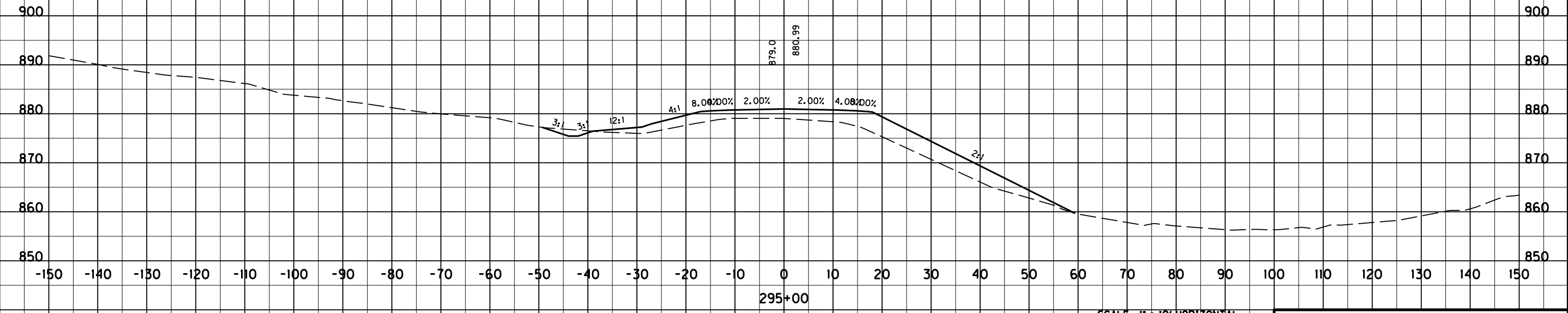
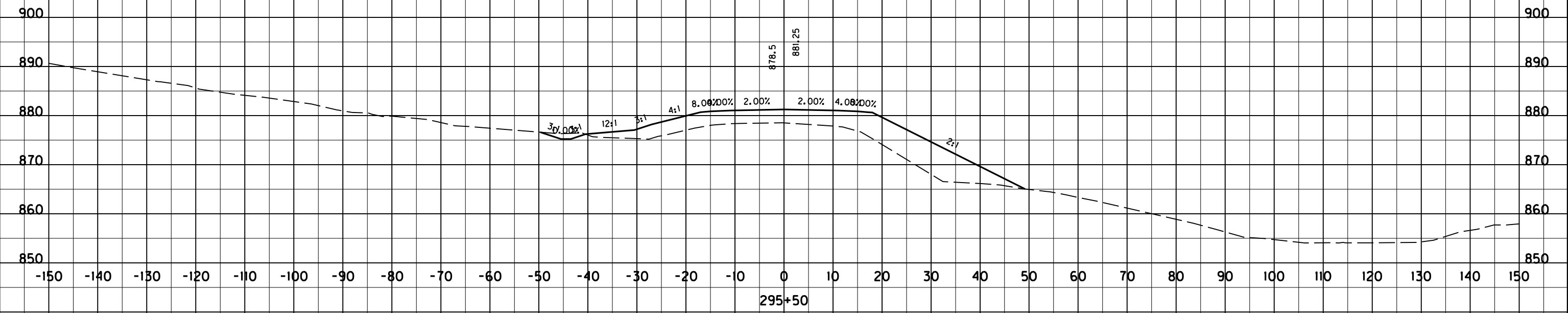
COUNTY OF	ITEM NO.	SHEET NO.
HARDIN	04-153.01	X77

FILE NAME: P:\PROJECTS\2014 PROJECTS\14424 - KYTC HARDIN 4-153\CV\ROADWAY\CADD FILES\XSECTIONS - KY 251.DGN

USER: kcr1der  
DATE PLOTTED: June 25, 2015

E-SHEET NAME: X07700XS

MicroStation v8.11.9.578

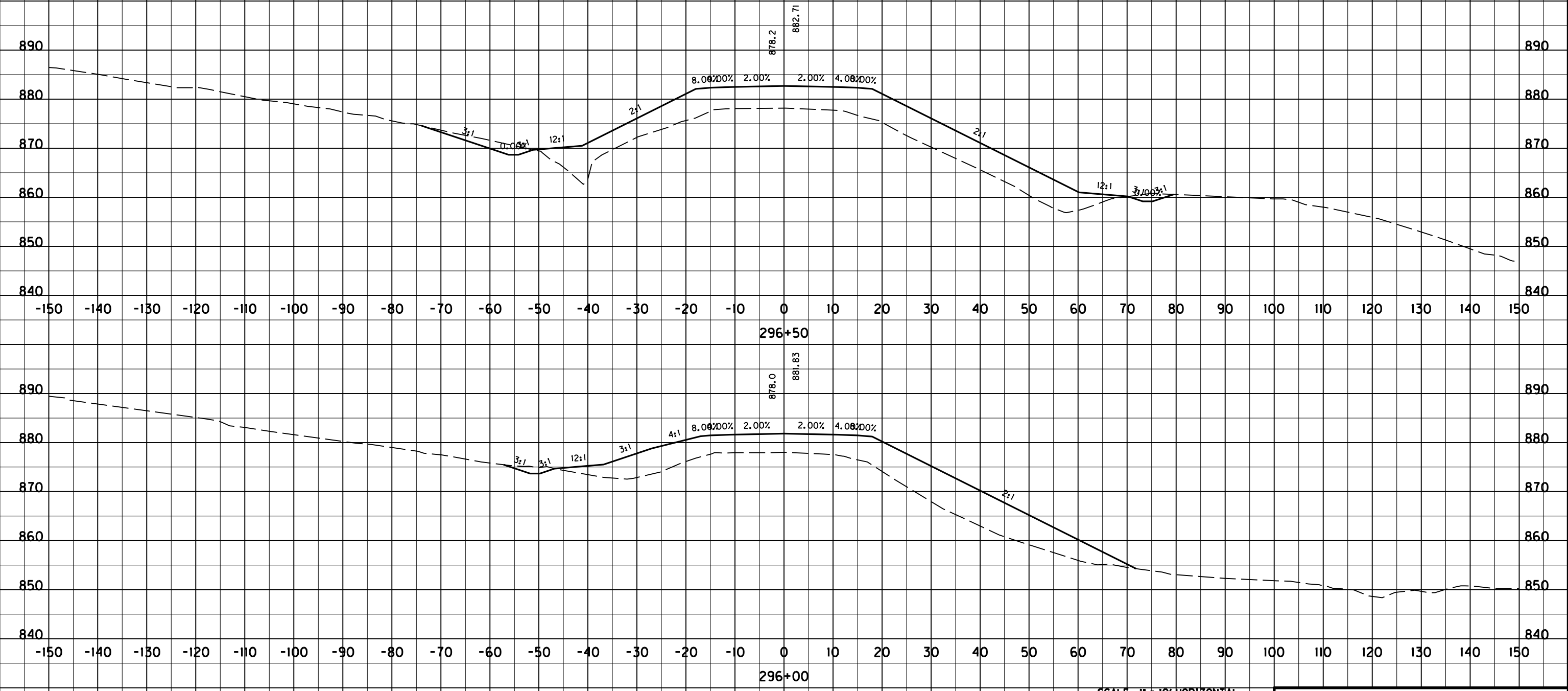


SCALE: 1" = 10' HORIZONTAL  
1" = 10' VERTICAL

KY 251  
STA. 295+00 TO STA. 295+50

COUNTY OF	ITEM NO.	SHEET NO.
HARDIN	04-153.01	X78

FILE NAME: P:\PROJECTS\2014 PROJECTS\14424 - KYTC HARDIN 4-153\CV\ROADWAY\CADD FILES\XSECTIONS - KY 251.DGN  
 USER: kcr1der  
 DATE PLOTTED: June 25, 2015  
 E-SHEET NAME: X07800XS  
 MicroStation v8.11.9.578

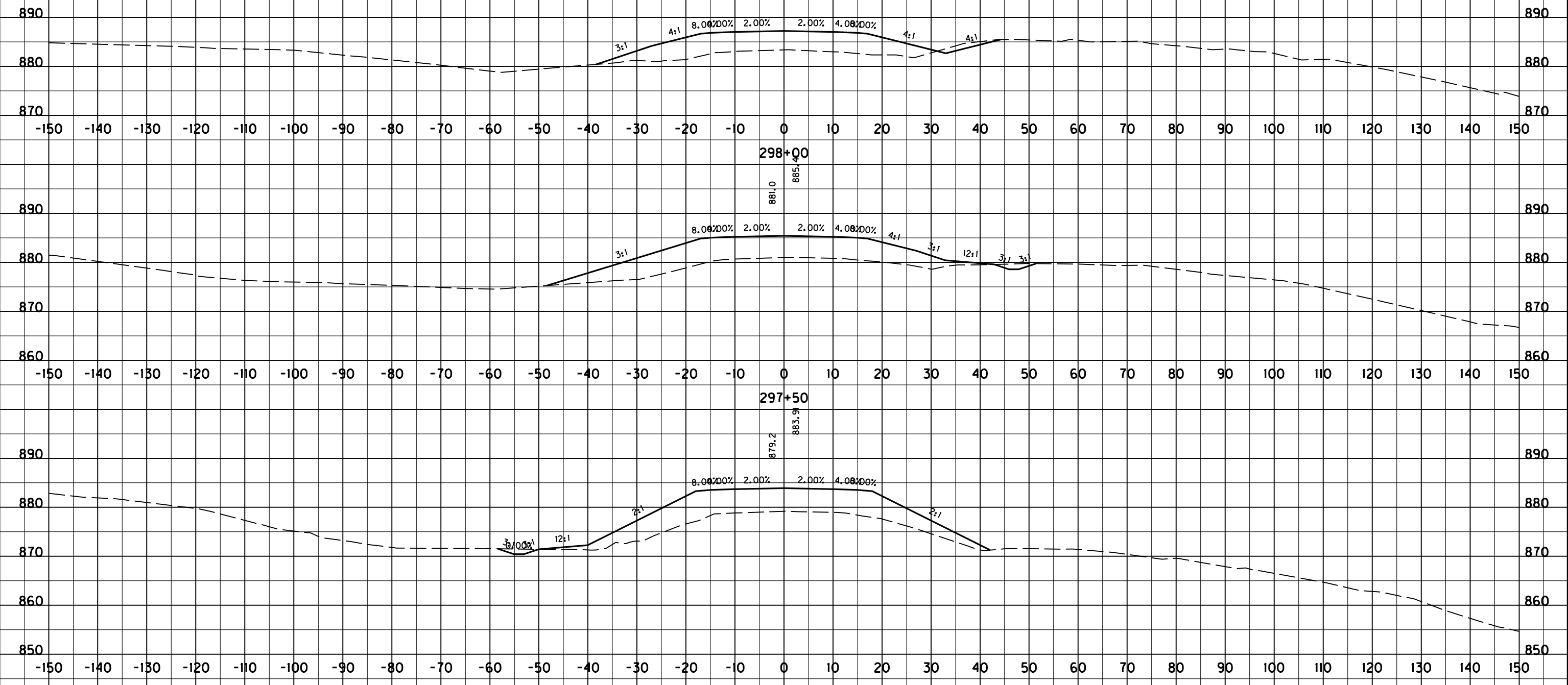


SCALE: 1" = 10' HORIZONTAL  
 1" = 10' VERTICAL

KY 251  
 STA.296+00 TO STA.296+50

COUNTY OF	ITEM NO.	SHEET NO.
HARDIN	04-153.01	X79

FILE NAME: P:\PROJECTS\2014 PROJECTS\14424 - KYTC HARDIN 4-153\CV\ROADWAY\CADD FILES\XSECTIONS - KY 251.DGN  
 USER: kcr1der  
 DATE PLOTTED: June 25, 2015  
 E-SHEET NAME: X07900XS  
 MicroStation v8.11.9.578

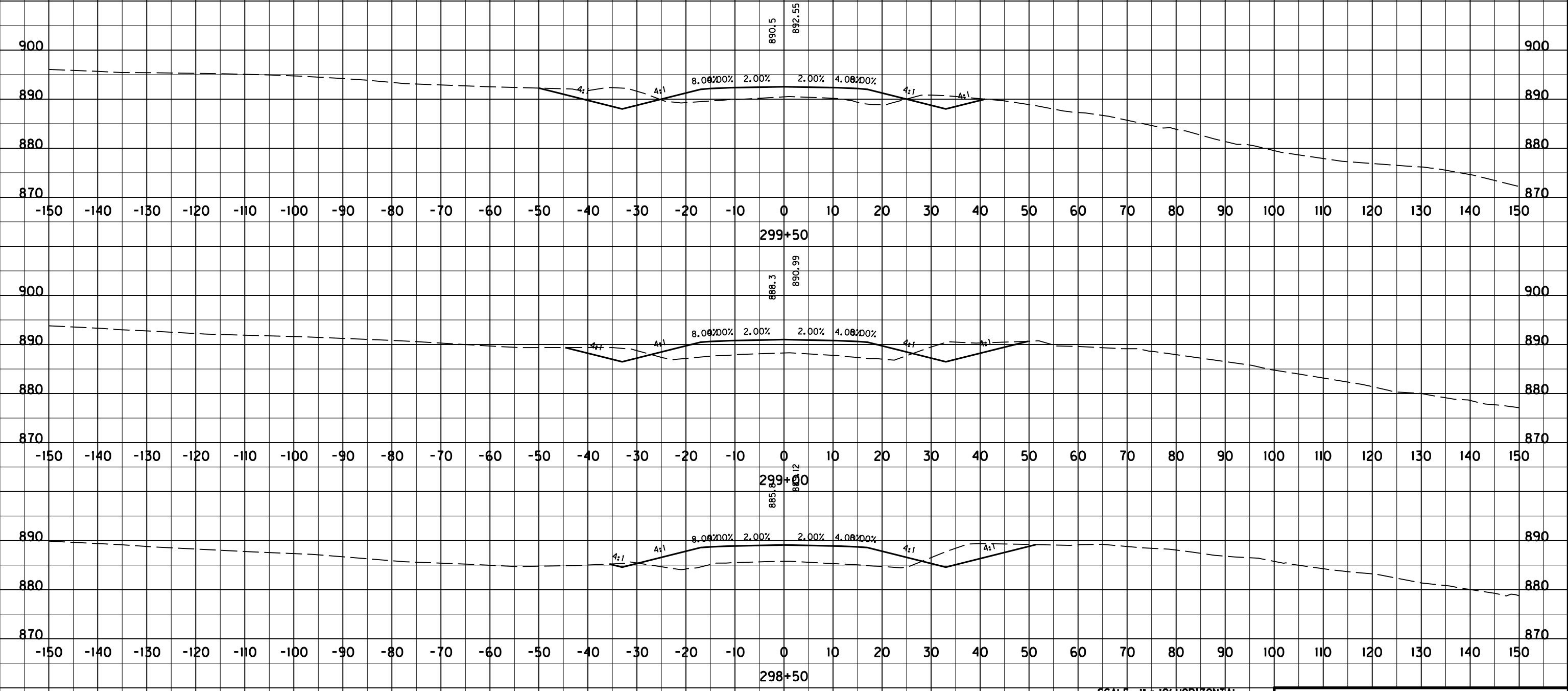


SCALE: 1" = 10' HORIZONTAL  
 1" = 10' VERTICAL

KY 251  
 STA.297+00 TO STA.298+00

COUNTY OF	ITEM NO.	SHEET NO.
HARDIN	04-153.01	X80

MicroStation v8.11.9.578 E-SHEET NAME: X08000XS USER: kcr1der DATE PLOTTED: June 25, 2015 FILE NAME: P:\PROJECTS\2014 PROJECTS\14424 - KYTC HARDIN 4-153\CV\ROADWAY\CADD FILES\XSECTIONS - KY 251.DGN



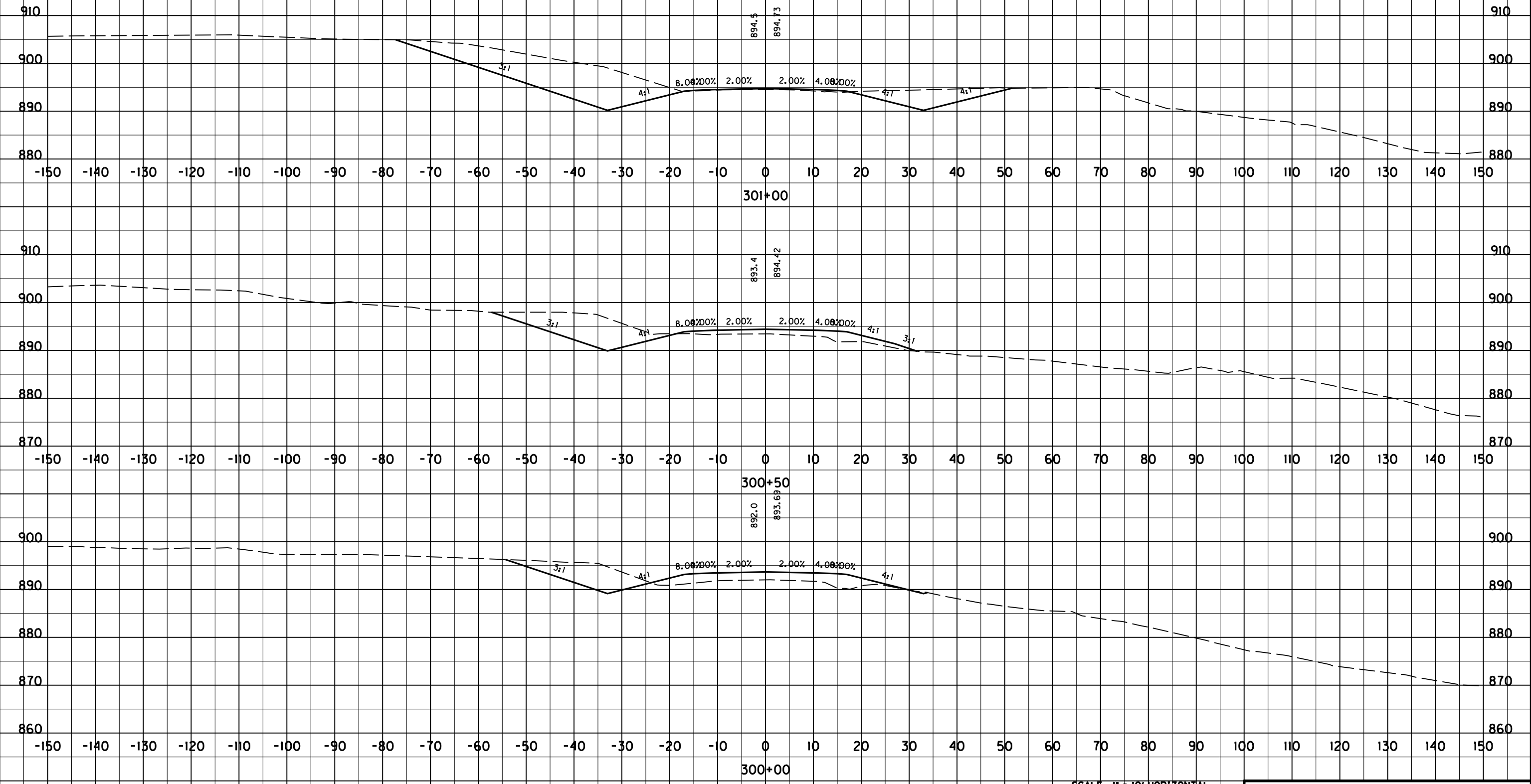
SCALE: 1" = 10' HORIZONTAL  
1" = 10' VERTICAL

KY 251  
STA. 298+50 TO STA. 299+50



COUNTY OF	ITEM NO.	SHEET NO.
HARDIN	04-153.01	X81

FILE NAME: P:\PROJECTS\2014 PROJECTS\14424 - KYTC HARDIN 4-153\CV\ROADWAY\CADD FILES\XSECTIONS - KY 251.DGN  
 USER: kcr1der  
 DATE PLOTTED: June 25, 2015  
 E-SHEET NAME: X08100XS  
 MicroStation v8.11.9.578

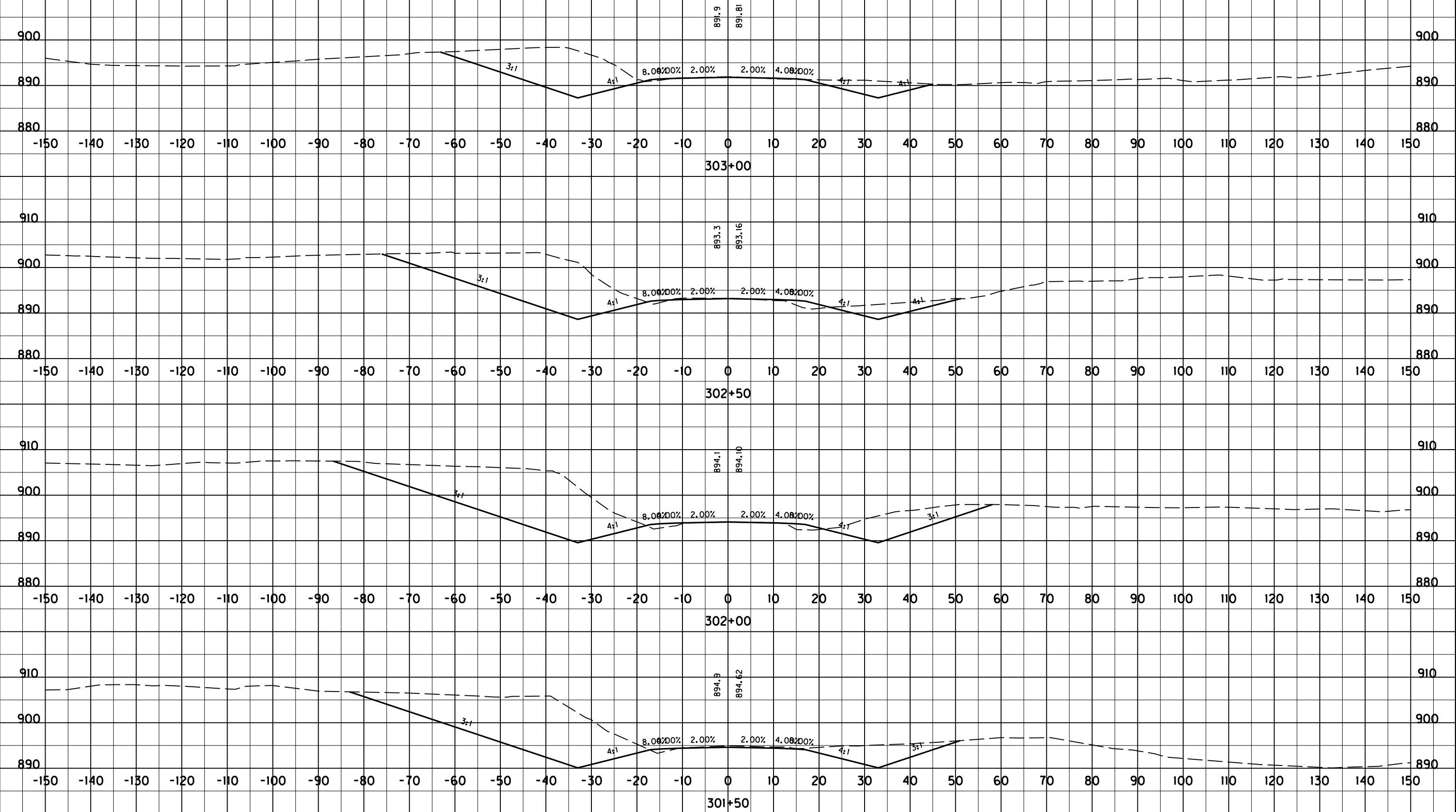


SCALE: 1" = 10' HORIZONTAL  
1" = 10' VERTICAL

KY 251  
STA. 300+00 TO STA. 301+00

COUNTY OF	ITEM NO.	SHEET NO.
HARDIN	04-153.01	X82

FILE NAME: P:\PROJECTS\2014 PROJECTS\14424 - KYTC HARDIN 4-153\CV\ROADWAY\CADD FILES\XSECTIONS - KY 251.DGN  
 USER: kcr1der  
 DATE PLOTTED: June 25, 2015  
 E-SHEET NAME: X08200XS  
 MicroStation v8.11.9.578

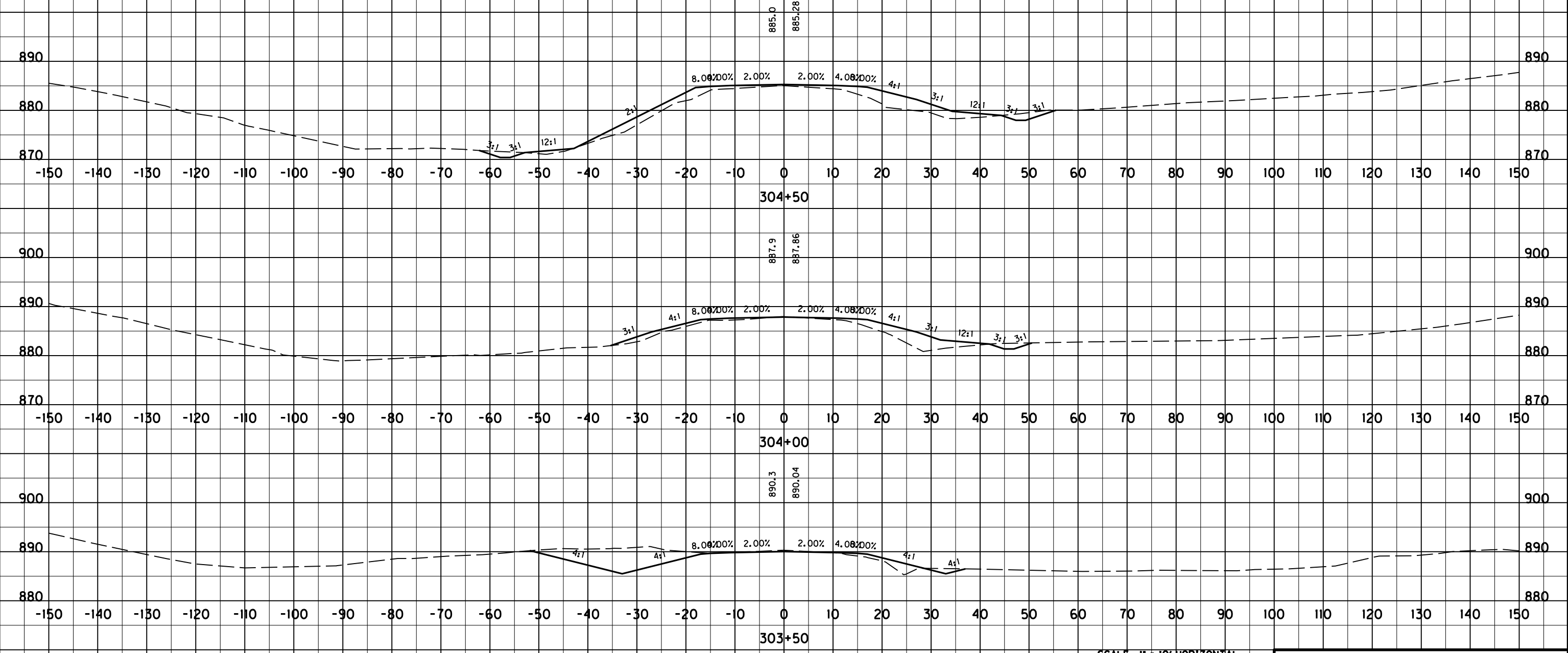


SCALE: 1" = 10' HORIZONTAL  
1" = 10' VERTICAL

KY 251  
STA. 301+50 TO STA. 303+00

COUNTY OF	ITEM NO.	SHEET NO.
HARDIN	04-153.01	X83

FILE NAME: P:\PROJECTS\2014 PROJECTS\14424 - KYTC HARDIN 4-153\CV\ROADWAY\CADD FILES\XSECTIONS - KY 251.DGN  
 USER: kcr1der  
 DATE PLOTTED: June 25, 2015  
 E-SHEET NAME: X08300XS  
 MicroStation v8.11.9.578



SCALE: 1" = 10' HORIZONTAL  
 1" = 10' VERTICAL

KY 251  
 STA. 303+50 TO STA. 304+50

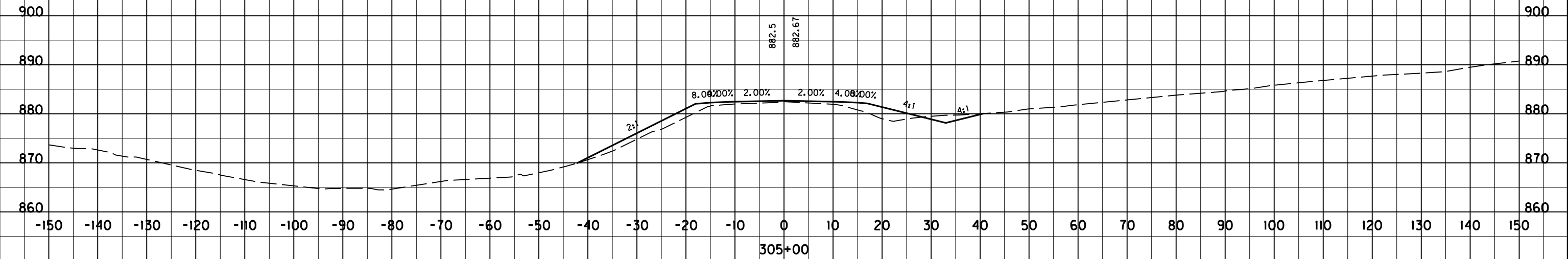
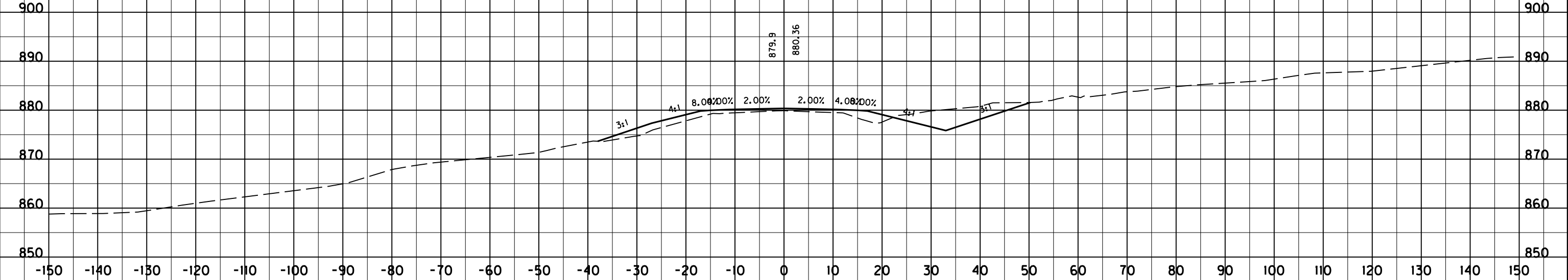
COUNTY OF	ITEM NO.	SHEET NO.
HARDIN	04-153.01	X84

FILE NAME: P:\PROJECTS\2014 PROJECTS\14424 - KYTC HARDIN 4-153\CV\ROADWAY\CADD FILES\XSECTIONS - KY 251.DGN

USER: kcr1der  
DATE PLOTTED: June 25, 2015

E-SHEET NAME: X08400XS

MicroStation v8.11.9.578

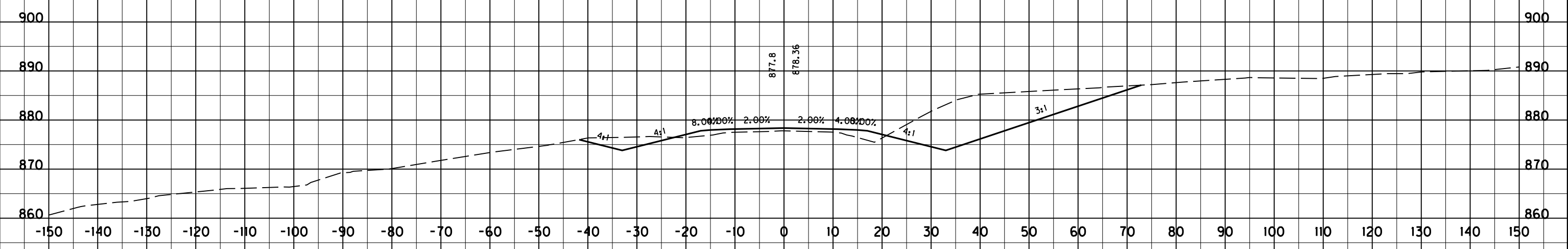
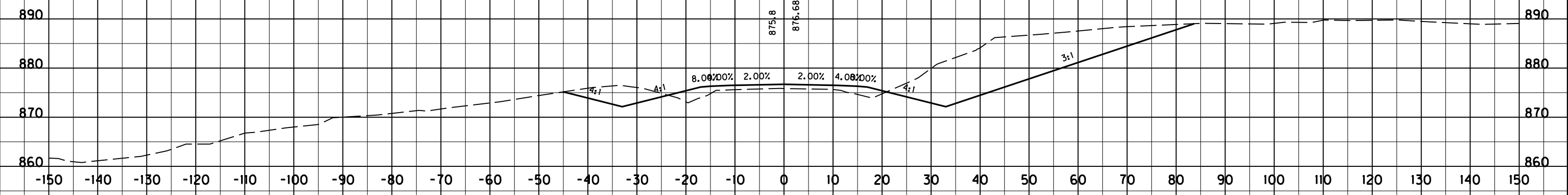
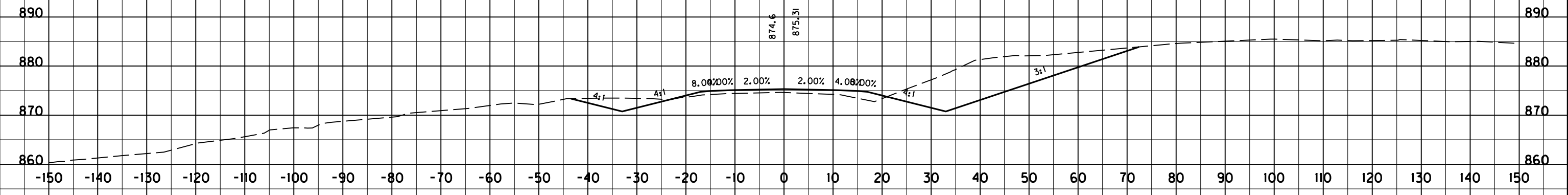


SCALE: 1" = 10' HORIZONTAL  
1" = 10' VERTICAL

KY 251  
STA. 305+00 TO STA. 305+50

COUNTY OF	ITEM NO.	SHEET NO.
HARDIN	04-153.01	X85

FILE NAME: P:\PROJECTS\2014 PROJECTS\14424 - KYTC HARDIN 4-153\CV\ROADWAY\CADD FILES\XSECTIONS - KY 251.DGN  
 USER: kcr1der  
 DATE PLOTTED: June 25, 2015  
 E-SHEET NAME: X08500XS  
 MicroStation v8.11.9.578

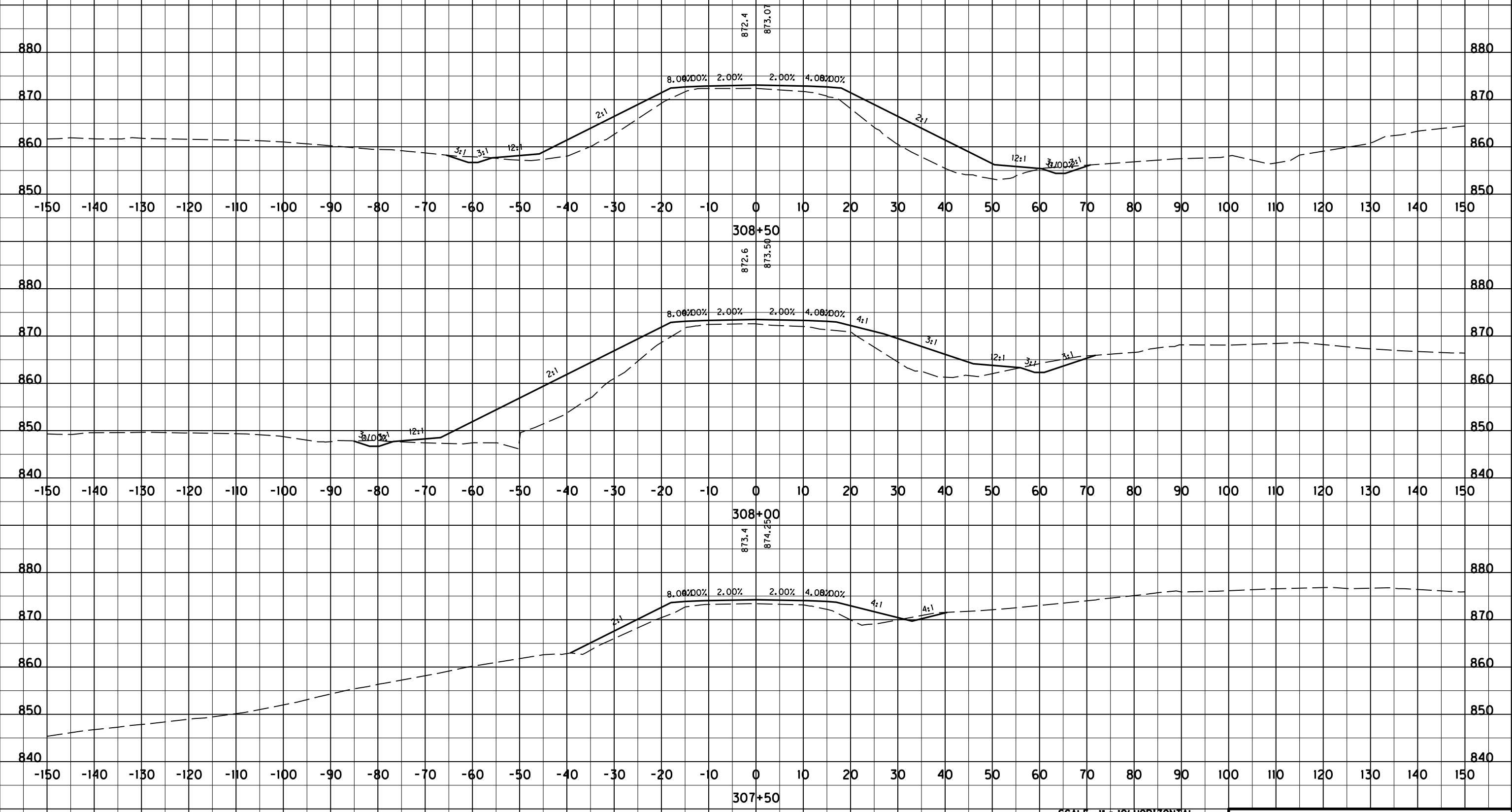


SCALE: 1" = 10' HORIZONTAL  
1" = 10' VERTICAL

KY 251  
STA. 306+00 TO STA. 307+00

COUNTY OF	ITEM NO.	SHEET NO.
HARDIN	04-153.01	X86

MicroStation v8.11.9.578 E-SHEET NAME: X08600XS USER: kcr1der DATE PLOTTED: June 25, 2015 FILE NAME: P:\PROJECTS\2014 PROJECTS\14424 - KYTC HARDIN 4-153\CV\ROADWAY\CADD FILES\XSECTIONS - KY 251.DGN

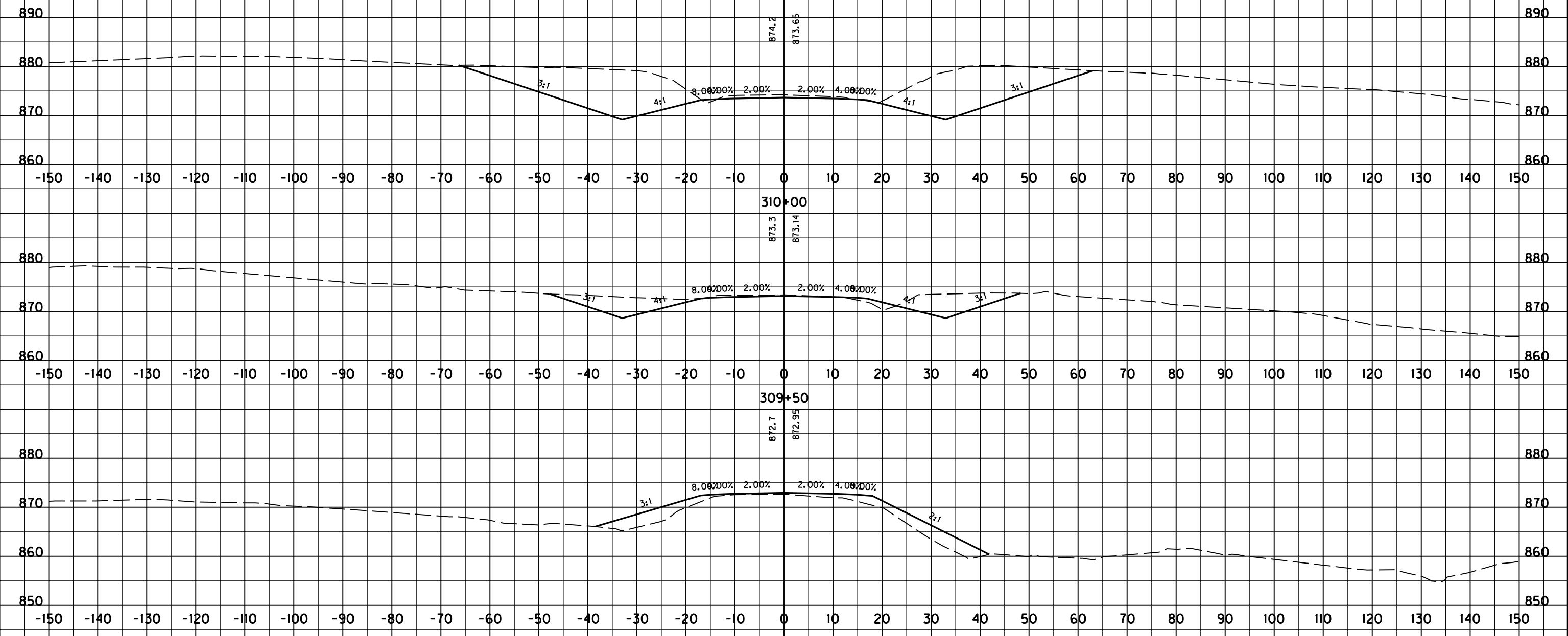


SCALE: 1" = 10' HORIZONTAL  
1" = 10' VERTICAL

KY 251  
STA. 307+50 TO STA. 308+50

COUNTY OF	ITEM NO.	SHEET NO.
HARDIN	04-153.01	X87

MicroStation v8.11.9.578 E-SHEET NAME: X08700XS USER: kcr1der DATE PLOTTED: June 25, 2015 FILE NAME: P:\PROJECTS\2014 PROJECTS\14424 - KYTC HARDIN 4-153\CV\ROADWAY\CADD FILES\XSECTIONS - KY 251.DGN

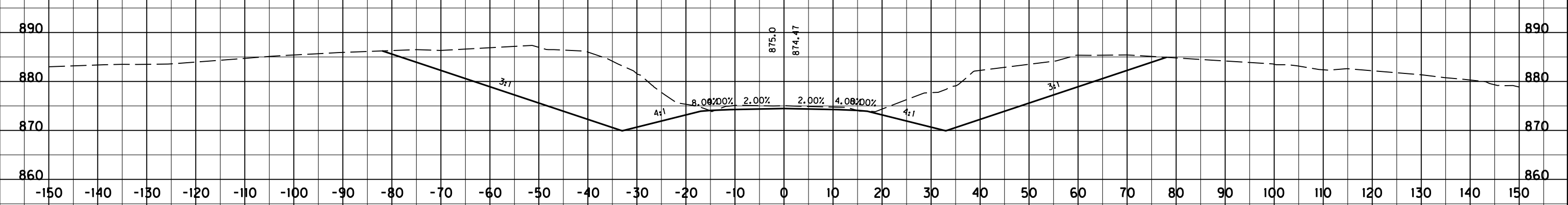
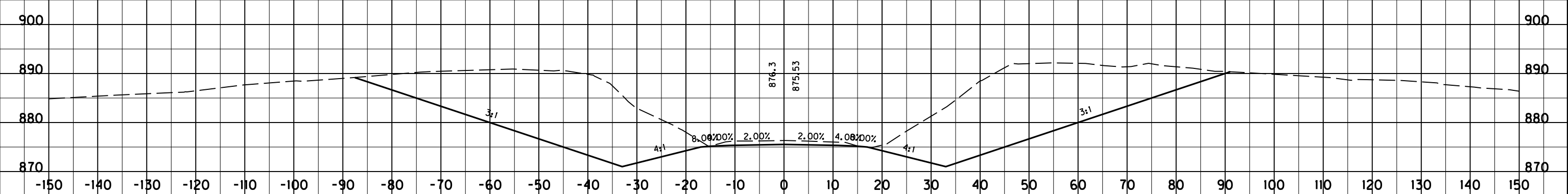
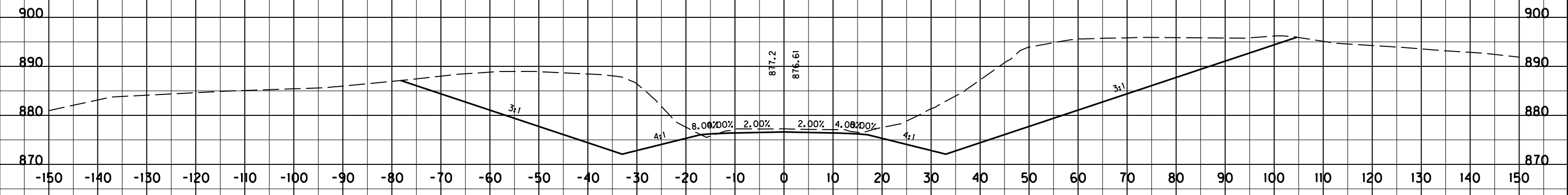


SCALE: 1" = 10' HORIZONTAL  
1" = 10' VERTICAL

KY 251  
STA. 309+00 TO STA. 310+00

COUNTY OF	ITEM NO.	SHEET NO.
HARDIN	04-153.01	X88

FILE NAME: P:\PROJECTS\2014 PROJECTS\14424 - KYTC HARDIN 4-153\CV\ROADWAY\CADD FILES\XSECTIONS - KY 251.DGN  
 USER: kcr1der  
 DATE PLOTTED: June 25, 2015  
 E-SHEET NAME: X08800XS  
 MicroStation v8.11.9.578



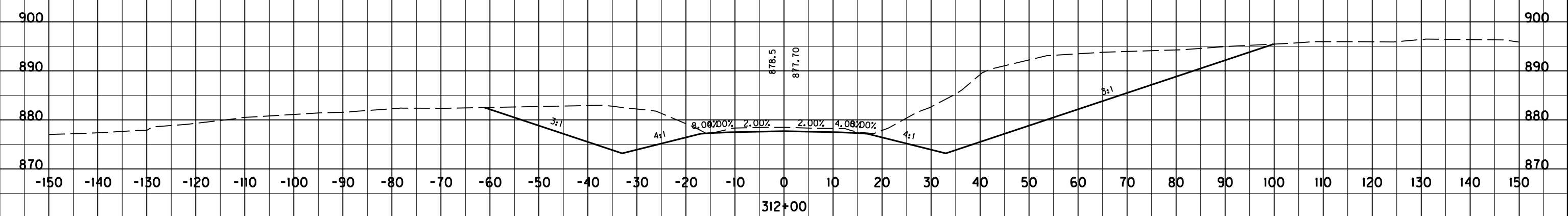
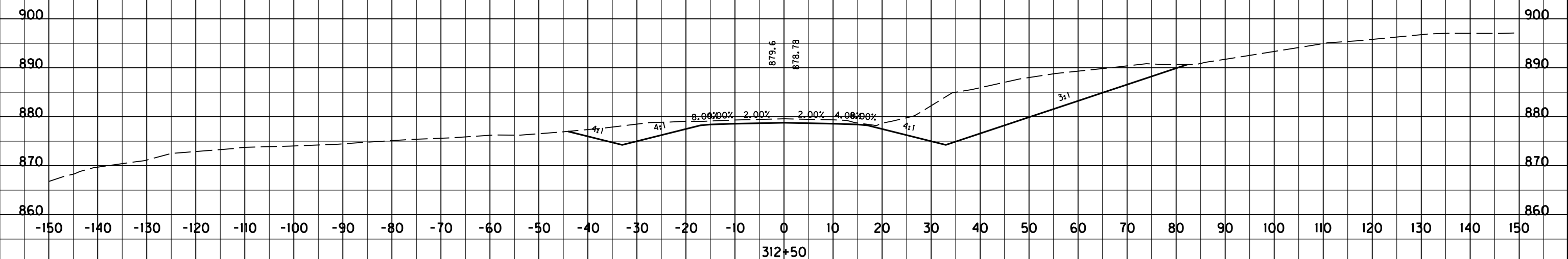
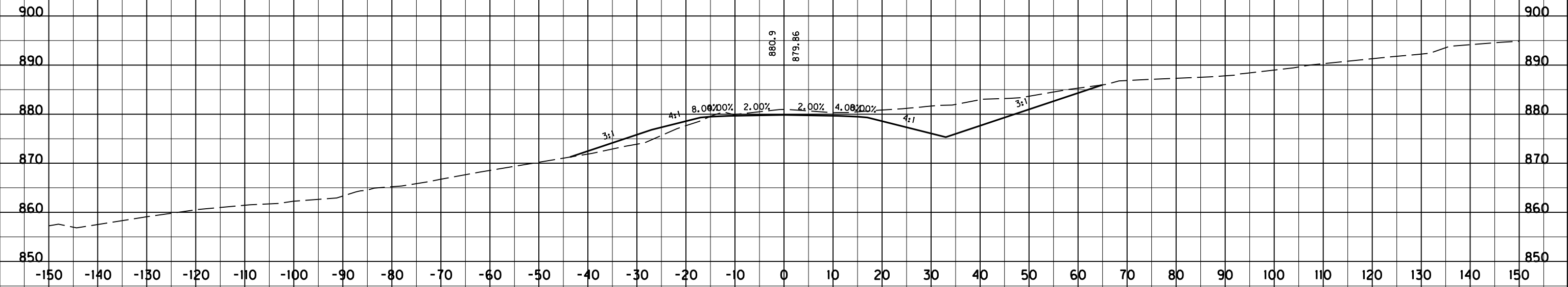
SCALE: 1" = 10' HORIZONTAL  
1" = 10' VERTICAL

KY 251  
STA. 310+50 TO STA. 311+50



COUNTY OF	ITEM NO.	SHEET NO.
HARDIN	04-153.01	X89

FILE NAME: P:\PROJECTS\2014 PROJECTS\14424 - KYTC HARDIN 4-153\CV\ROADWAY\CADD FILES\XSECTIONS - KY 251.DGN  
 USER: kcr1der  
 DATE PLOTTED: June 25, 2015  
 E-SHEET NAME: X08900XS  
 MicroStation v8.11.9.578

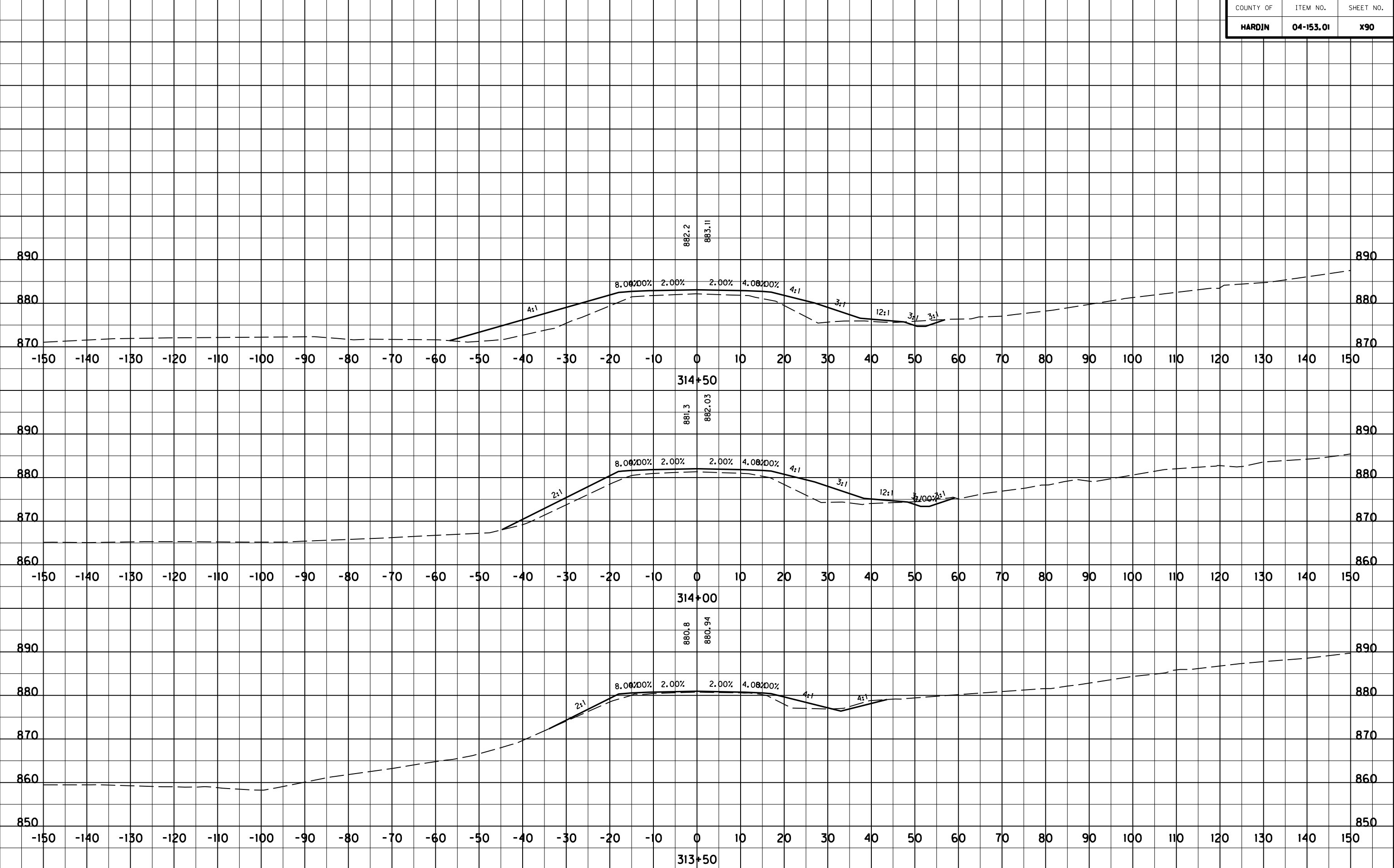


SCALE: 1" = 10' HORIZONTAL  
1" = 10' VERTICAL

KY 251  
STA. 312+00 TO STA. 313+00

COUNTY OF	ITEM NO.	SHEET NO.
HARDIN	04-153.01	X90

FILE NAME: P:\PROJECTS\2014 PROJECTS\14424 - KYTC HARDIN 4-153\CV\ROADWAY\CADD FILES\XSECTIONS - KY 251.DGN  
 USER: kcr1der  
 DATE PLOTTED: June 25, 2015  
 E-SHEET NAME: X09000XS  
 MicroStation v8.11.9.578

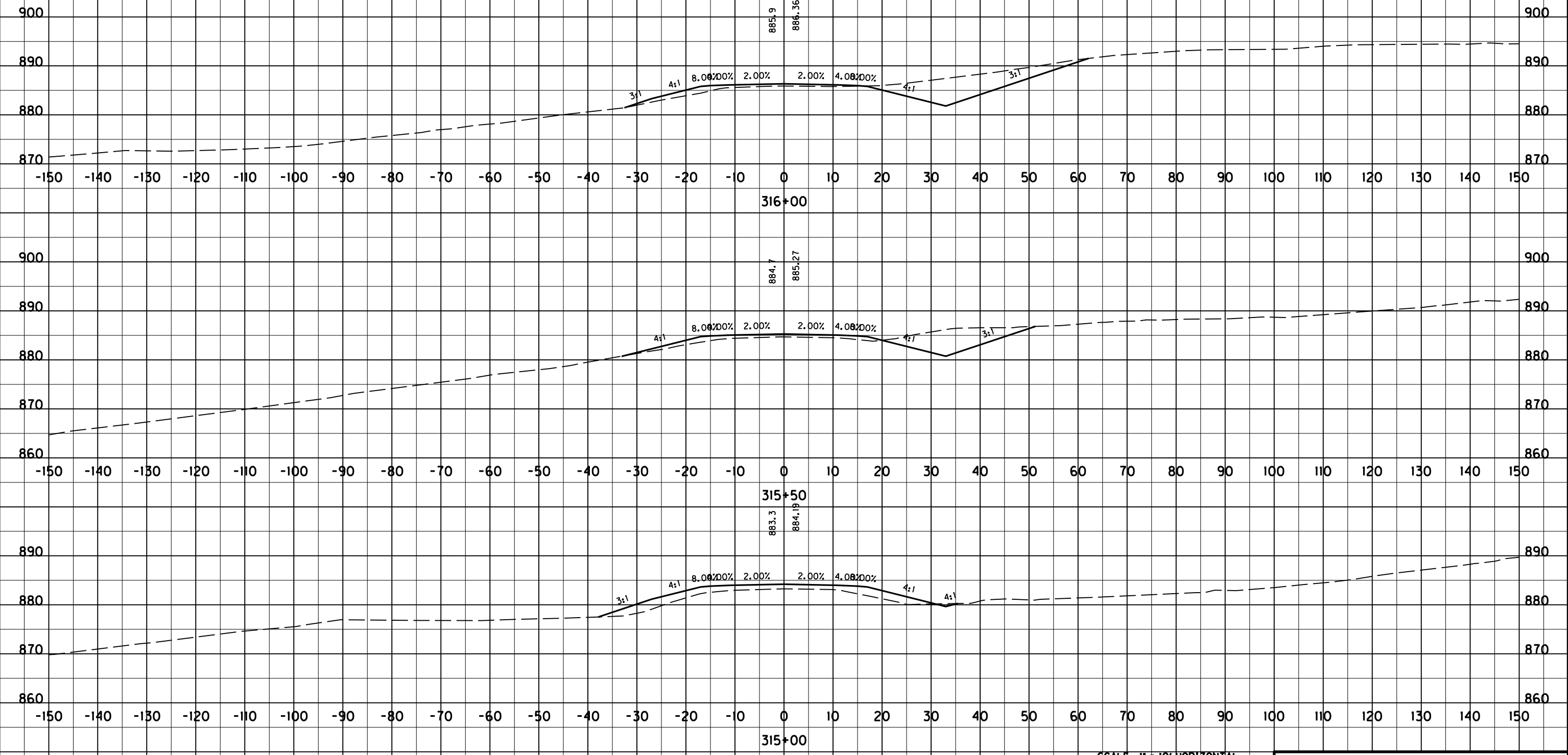


SCALE: 1" = 10' HORIZONTAL  
1" = 10' VERTICAL

KY 251  
STA. 313+50 TO STA. 314+50

COUNTY OF	ITEM NO.	SHEET NO.
HARDIN	04-153.01	X91

FILE NAME: P:\PROJECTS\2014 PROJECTS\14424 - KYTC HARDIN 4-153\CV\ROADWAY\CADD FILES\XSECTIONS - KY 251.DGN  
 USER: kcr1der  
 DATE PLOTTED: June 25, 2015  
 E-SHEET NAME: X09100XS  
 MicroStation v8.11.9.578

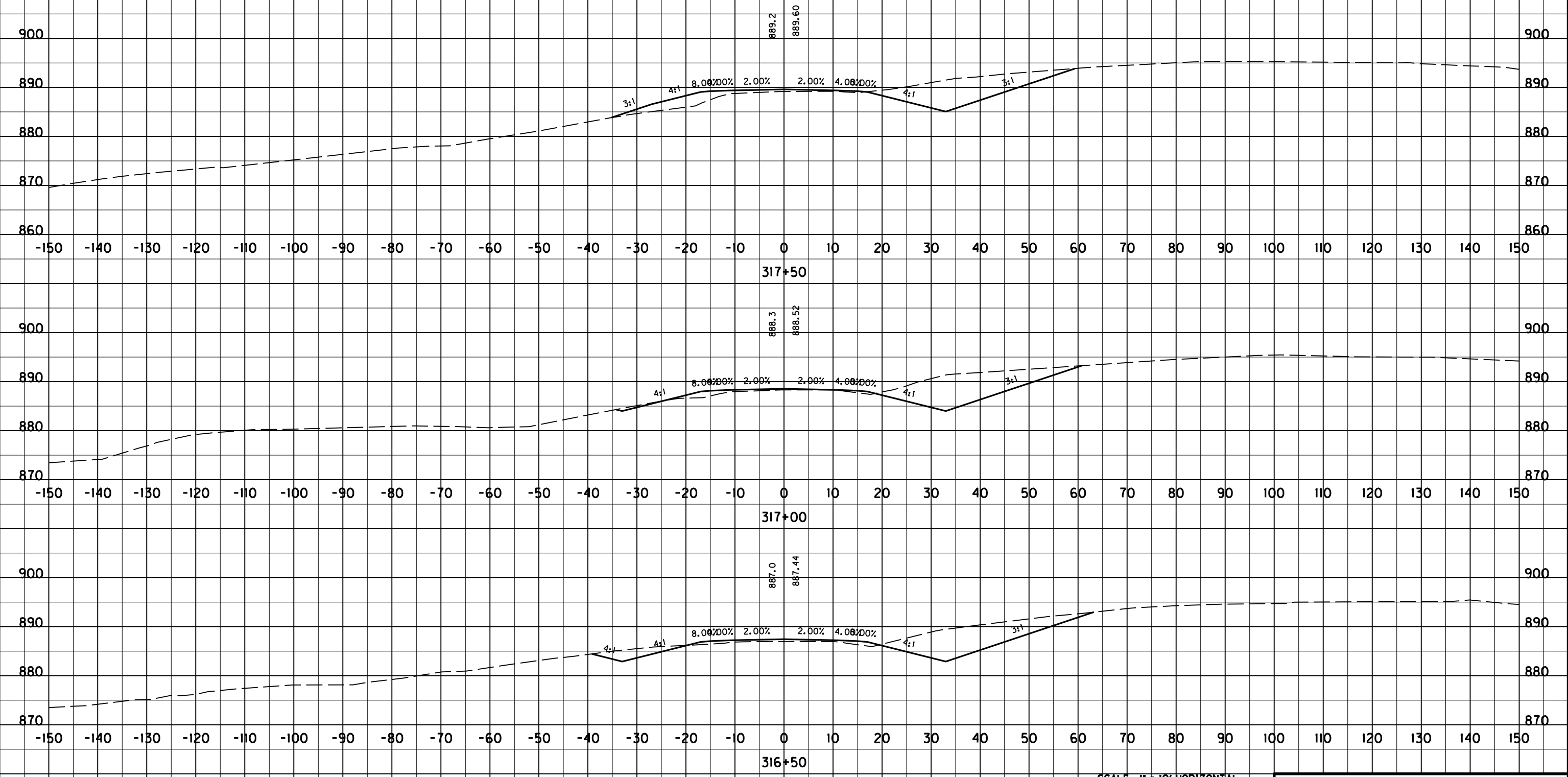


SCALE: 1" = 10' HORIZONTAL  
1" = 10' VERTICAL

KY 251  
STA. 315+00 TO STA. 316+00

COUNTY OF	ITEM NO.	SHEET NO.
HARDIN	04-153.01	X92

FILE NAME: P:\PROJECTS\2014 PROJECTS\14424 - KYTC HARDIN 4-153\CV\ROADWAY\CADD FILES\XSECTIONS - KY 251.DGN  
 USER: kcr1der  
 DATE PLOTTED: June 25, 2015  
 E-SHEET NAME: X09200XS  
 MicroStation v8.11.9.578

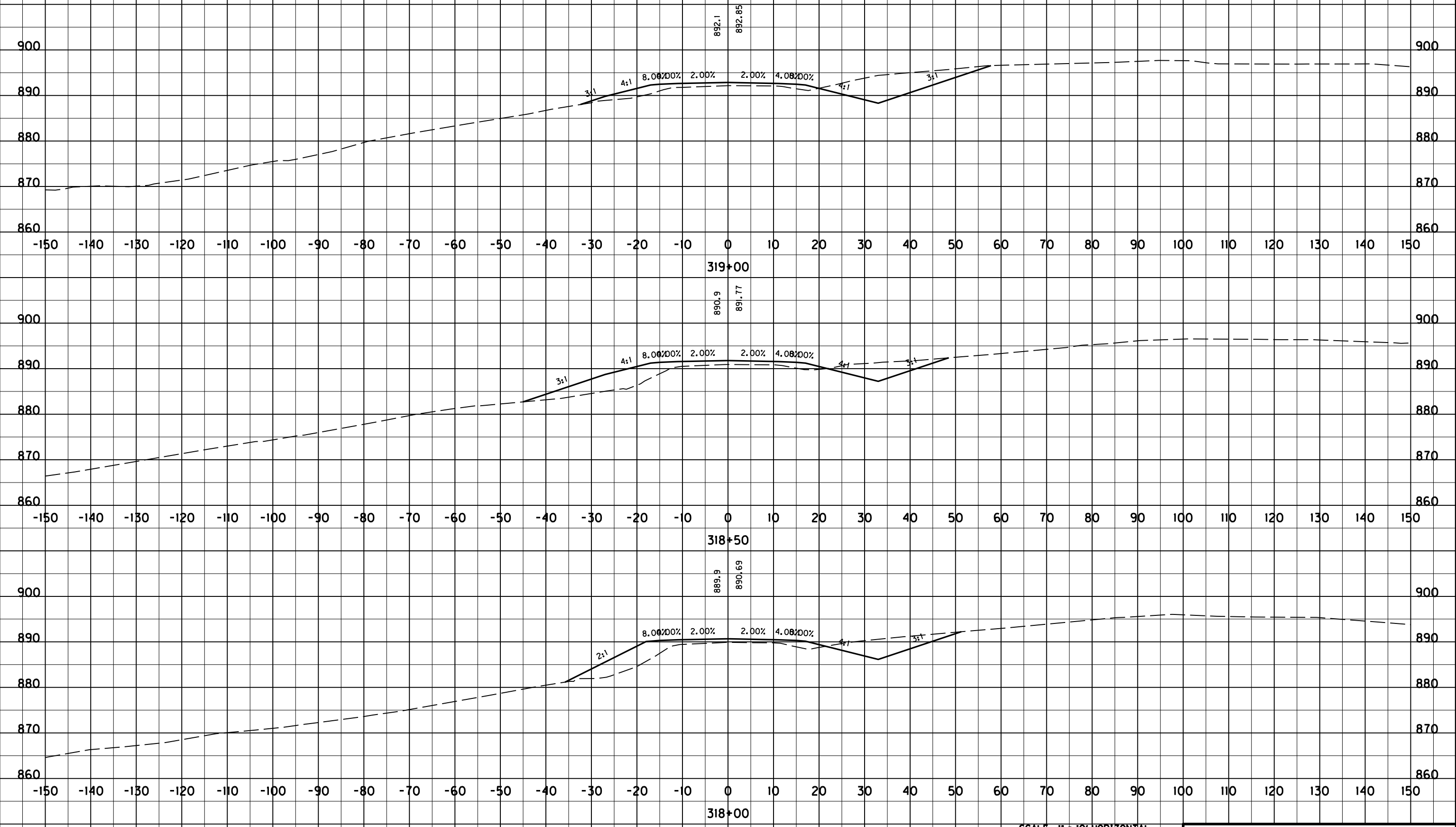


SCALE: 1" = 10' HORIZONTAL  
1" = 10' VERTICAL

KY 251  
STA. 316+50 TO STA. 317+50

COUNTY OF	ITEM NO.	SHEET NO.
HARDIN	04-153.01	X93

FILE NAME: P:\PROJECTS\2014 PROJECTS\14424 - KYTC HARDIN 4-153\CV\ROADWAY\CADD FILES\XSECTIONS - KY 251.DGN  
 USER: kcr1der  
 DATE PLOTTED: June 25, 2015  
 E-SHEET NAME: X09300XS  
 MicroStation v8.11.9.578

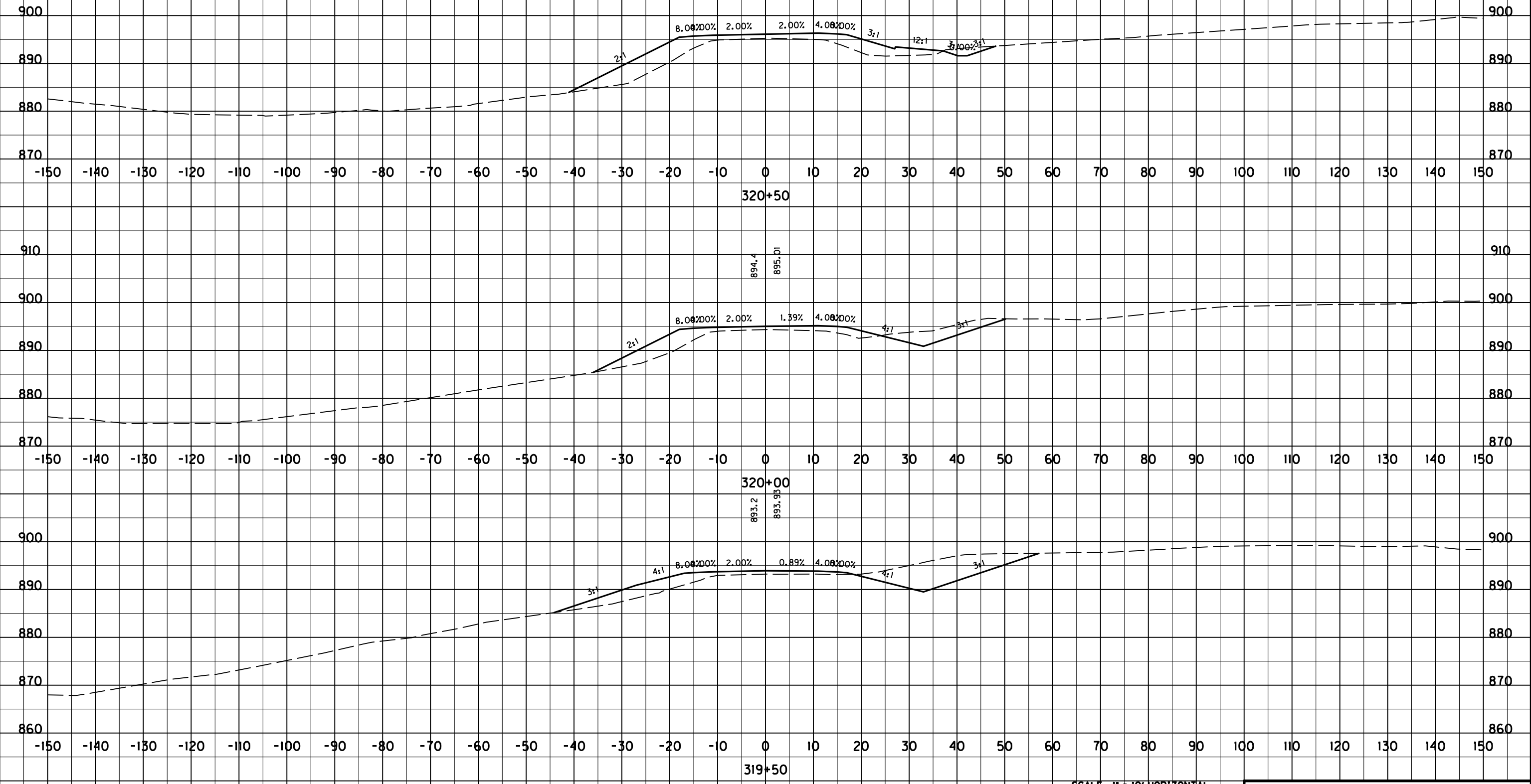


SCALE: 1" = 10' HORIZONTAL  
1" = 10' VERTICAL

KY 251  
STA. 318+00 TO STA. 319+00

COUNTY OF	ITEM NO.	SHEET NO.
HARDIN	04-153.01	X94

FILE NAME: P:\PROJECTS\2014 PROJECTS\14424 - KYTC HARDIN 4-153\CV\ROADWAY\CADD FILES\XSECTIONS - KY 251.DGN  
 USER: kcr1der  
 DATE PLOTTED: June 25, 2015  
 E-SHEET NAME: X09400XS  
 MicroStation v8.11.9.578

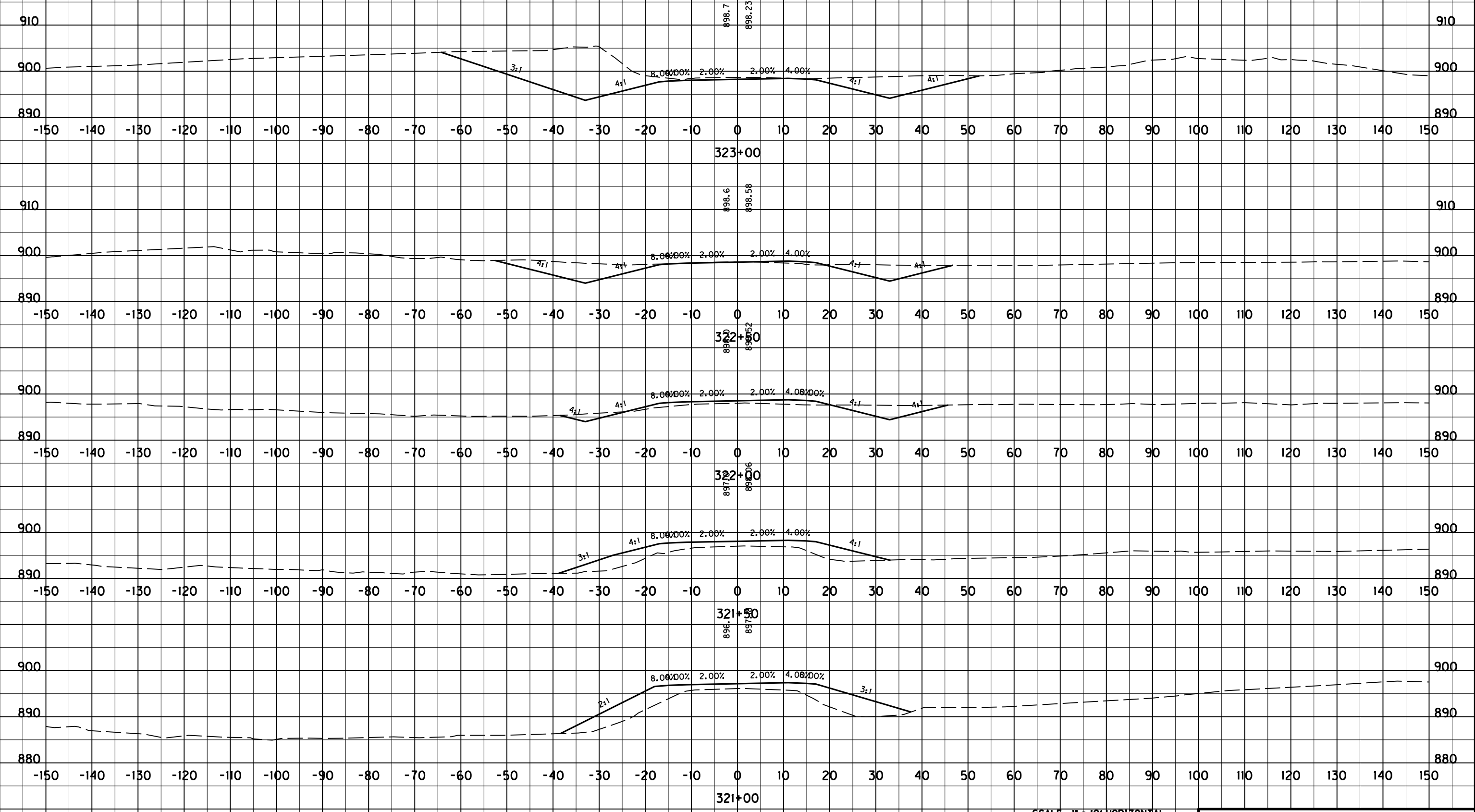


SCALE: 1" = 10' HORIZONTAL  
1" = 10' VERTICAL

KY 251  
STA. 319+50 TO STA. 320+50

COUNTY OF	ITEM NO.	SHEET NO.
HARDIN	04-153.01	X95

FILE NAME: P:\PROJECTS\2014 PROJECTS\14424 - KYTC HARDIN 4-153\CV\ROADWAY\CADD FILES\XSECTIONS - KY 251.DGN  
 USER: kcr1der  
 DATE PLOTTED: June 25, 2015  
 E-SHEET NAME: X09500XS  
 MicroStation v8.11.9.578

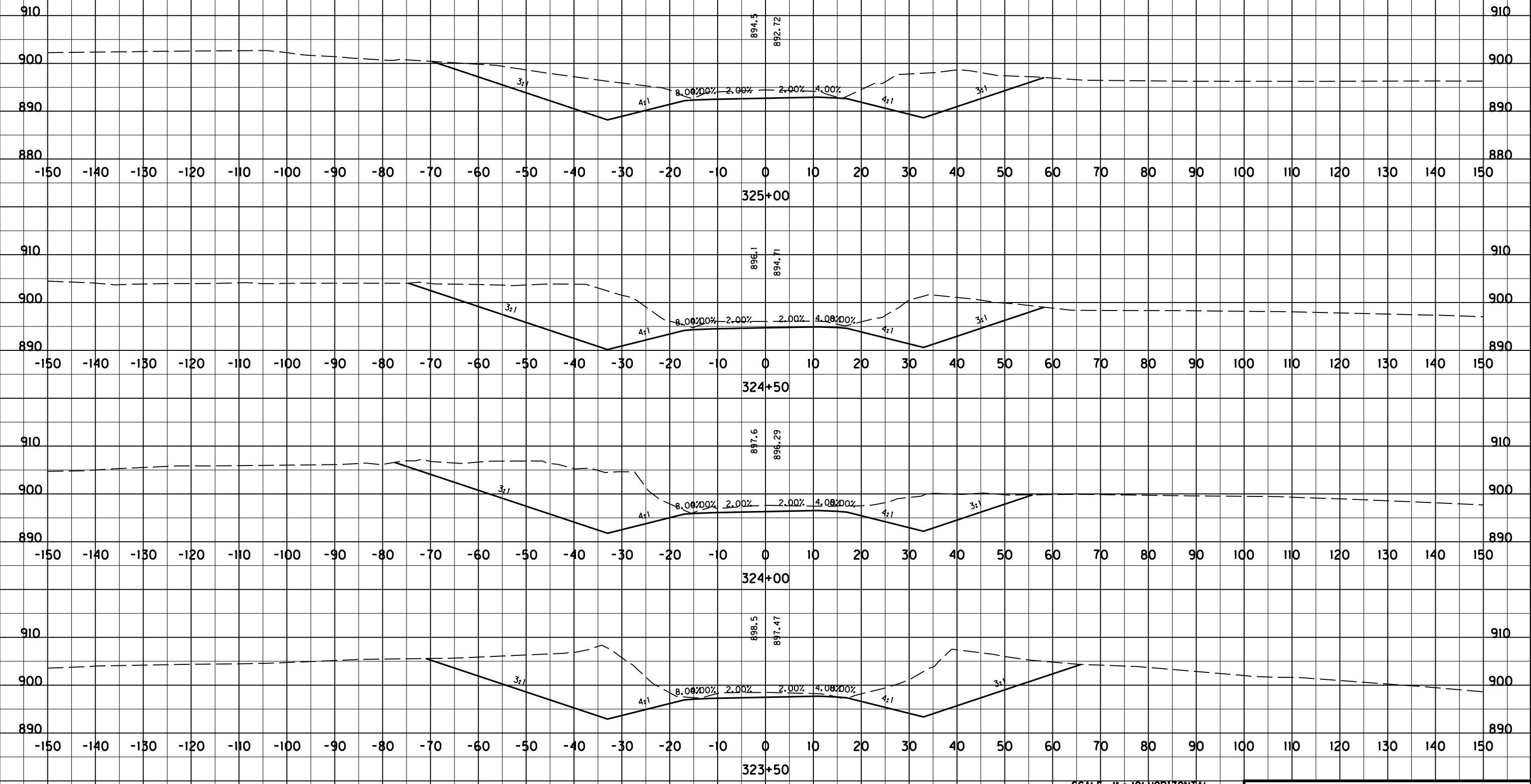


SCALE: 1" = 10' HORIZONTAL  
1" = 10' VERTICAL

KY 251  
STA. 321+00 TO STA. 323+00

COUNTY OF	ITEM NO.	SHEET NO.
HARDIN	04-153.01	X96

FILE NAME: P:\PROJECTS\2014 PROJECTS\14424 - KYTC HARDIN 4-153\CV\ROADWAY\CADD FILES\XSECTIONS - KY 251.DGN  
 USER: kcr1der  
 DATE PLOTTED: June 25, 2015  
 E-SHEET NAME: X09600XS  
 MicroStation v8.11.9.578



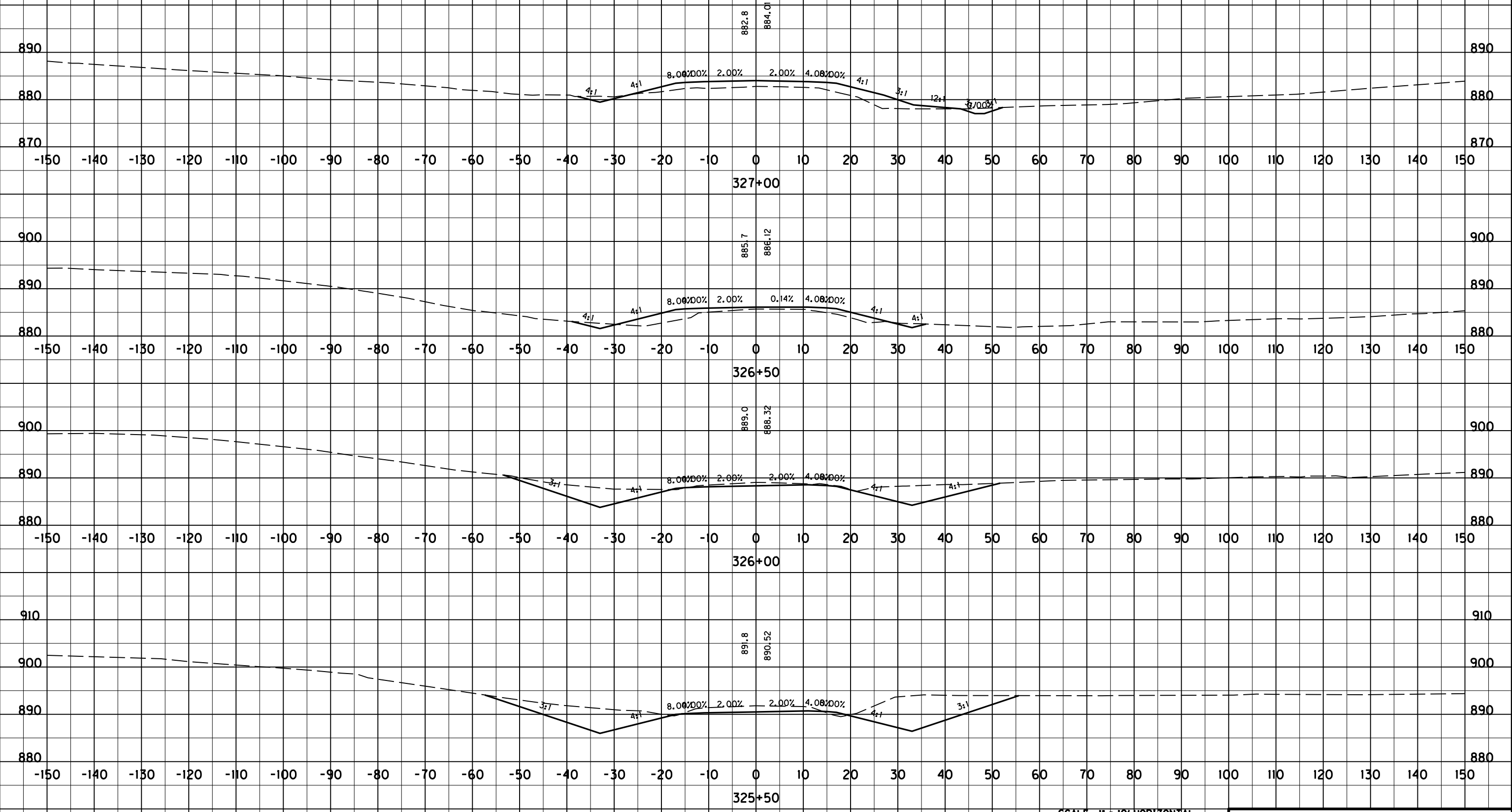
SCALE: 1" = 10' HORIZONTAL  
1" = 10' VERTICAL

KY 251  
STA. 323+50 TO STA. 325+00



COUNTY OF	ITEM NO.	SHEET NO.
HARDIN	04-153.01	X97

FILE NAME: P:\PROJECTS\2014 PROJECTS\14424 - KYTC HARDIN 4-153\CV\ROADWAY\CADD FILES\XSECTIONS - KY 251.DGN  
 USER: kcr1der  
 DATE PLOTTED: June 25, 2015  
 E-SHEET NAME: X09700XS  
 MicroStation v8.11.9.578

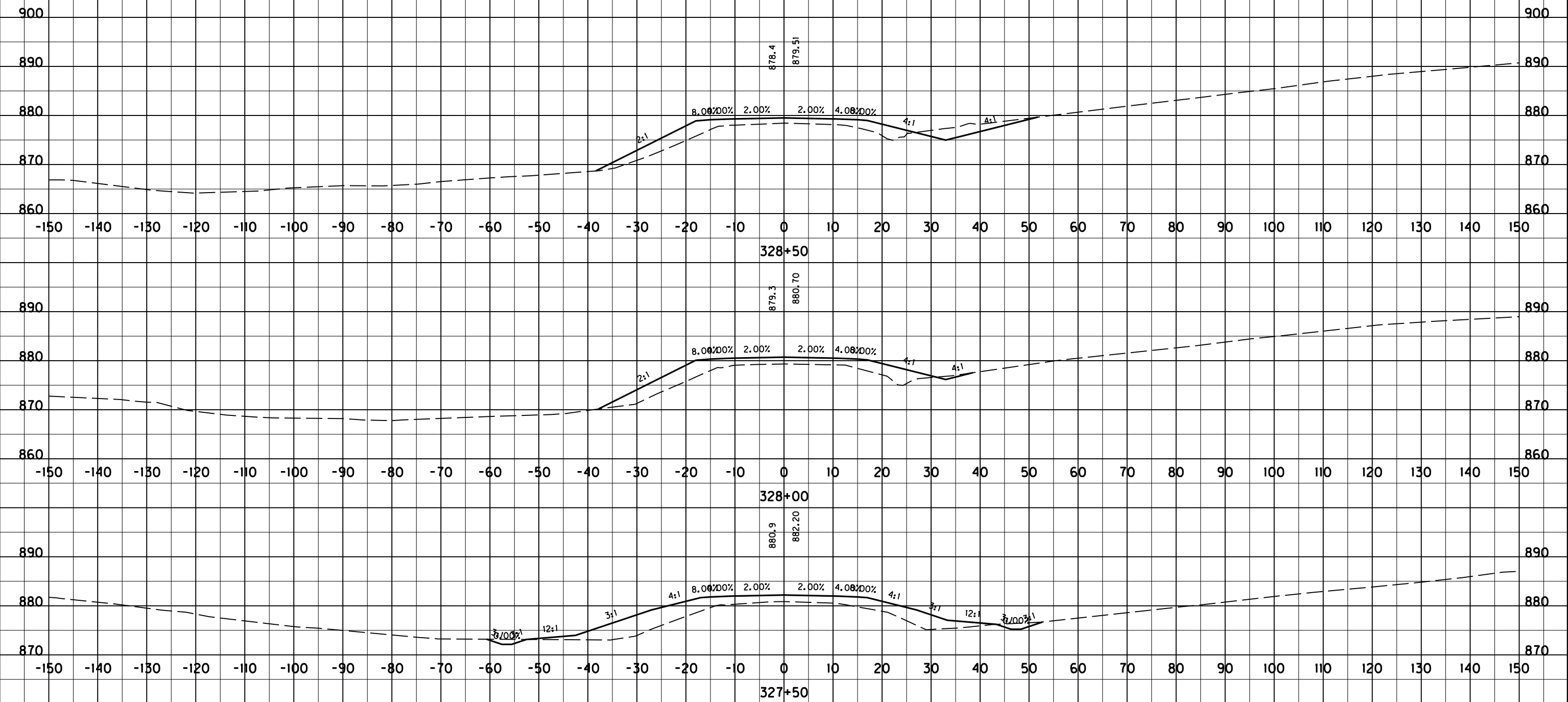


SCALE: 1" = 10' HORIZONTAL  
 1" = 10' VERTICAL

KY 251  
 STA. 325+50 TO STA. 327+00

COUNTY OF	ITEM NO.	SHEET NO.
HARDIN	04-153.01	X98

FILE NAME: P:\PROJECTS\2014 PROJECTS\14424 - KYTC HARDIN 4-153\CV\ROADWAY\CADD FILES\XSECTIONS - KY 251.DGN  
 USER: kcr1der  
 DATE PLOTTED: June 25, 2015  
 E-SHEET NAME: X09800XS  
 MicroStation v8.11.9.578



SCALE: 1" = 10' HORIZONTAL  
1" = 10' VERTICAL

KY 251  
STA. 327+50 TO STA. 328+50

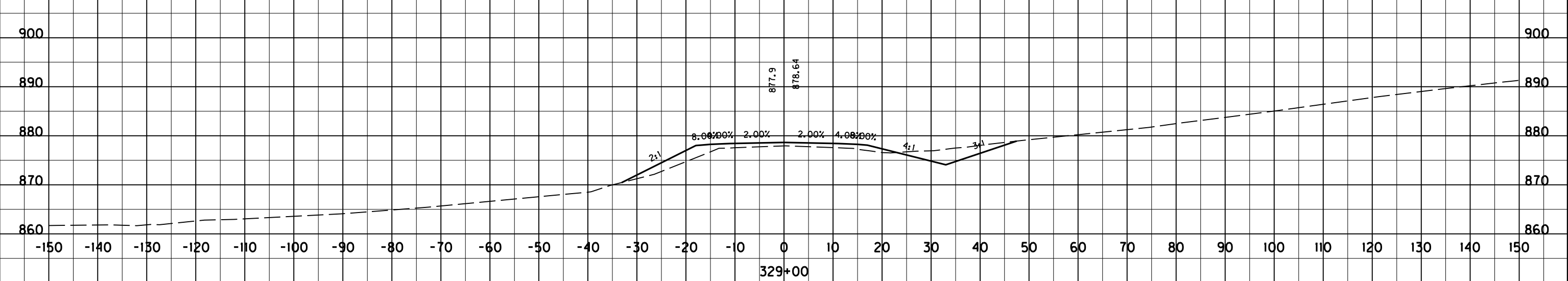
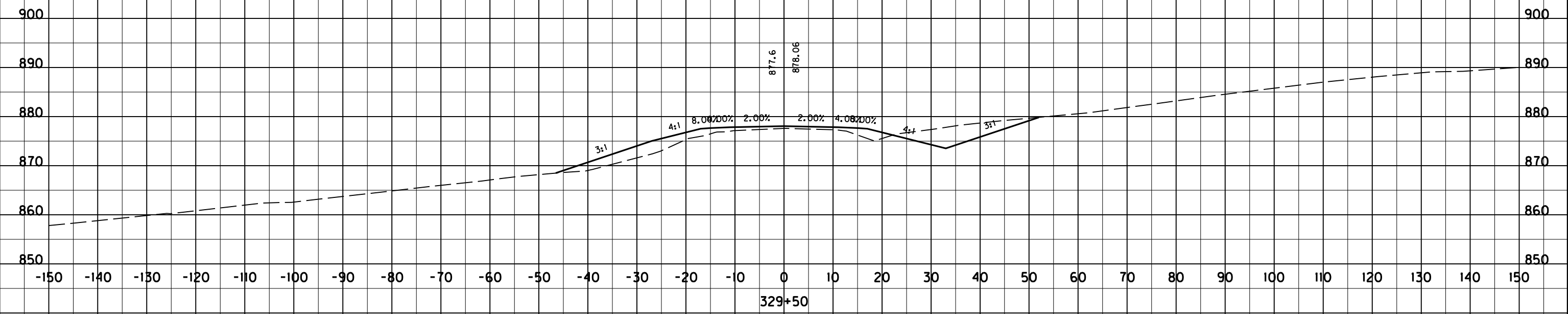
COUNTY OF	ITEM NO.	SHEET NO.
HARDIN	04-153.01	X99

FILE NAME: P:\PROJECTS\2014 PROJECTS\14424 - KYTC HARDIN 4-153\CV\ROADWAY\CADD FILES\XSECTIONS - KY 251.DGN

USER: kcr1der  
DATE PLOTTED: June 25, 2015

E-SHEET NAME: X09900XS

MicroStation v8.11.9.578

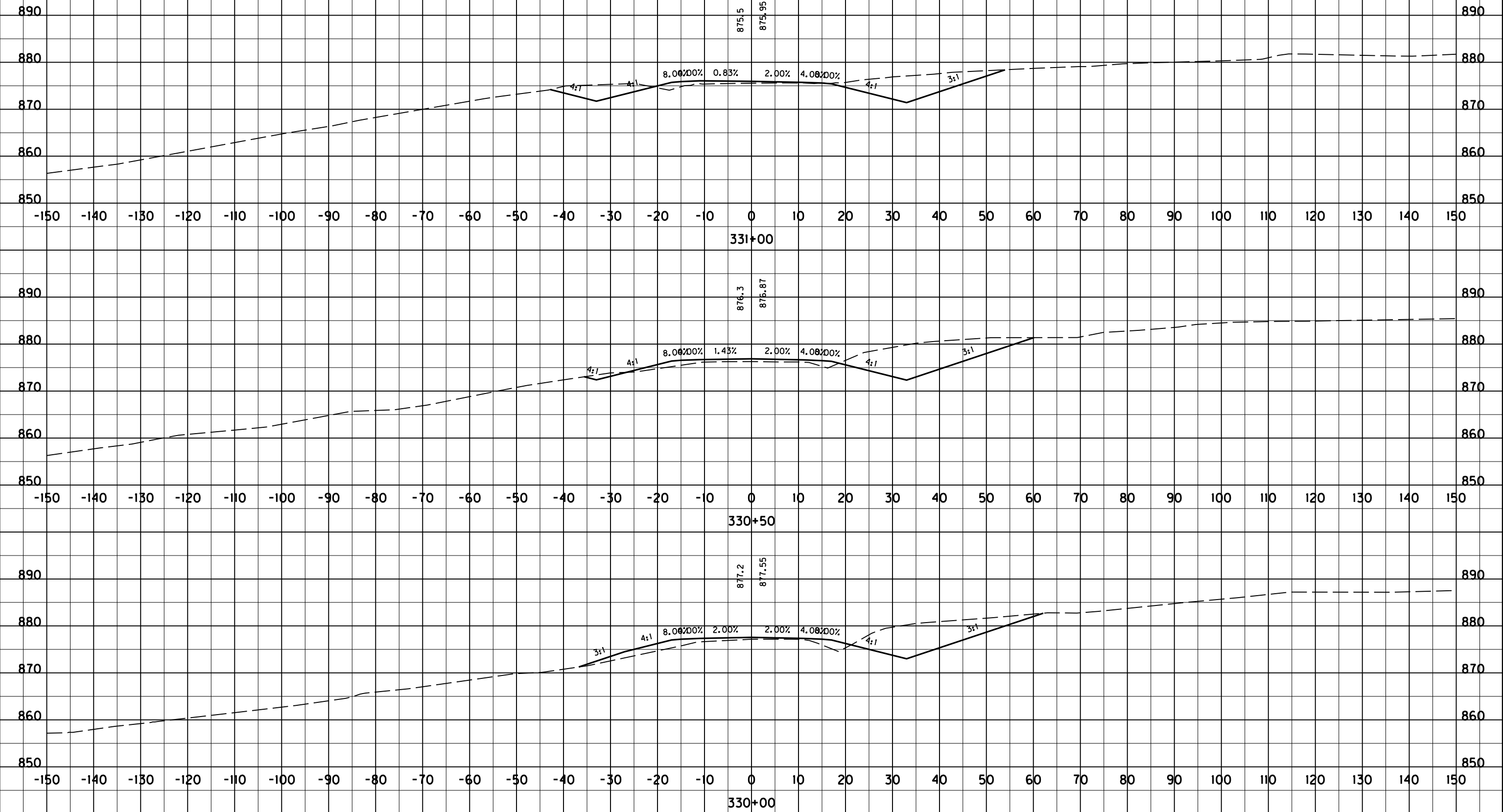


SCALE: 1" = 10' HORIZONTAL  
1" = 10' VERTICAL

KY 251  
STA. 329+00 TO STA. 329+50

COUNTY OF	ITEM NO.	SHEET NO.
HARDIN	04-153.01	X100

FILE NAME: P:\PROJECTS\2014 PROJECTS\14424 - KYTC HARDIN 4-153\CV\ROADWAY\CADD FILES\XSECTIONS - KY 251.DGN  
 USER: kcr1der  
 DATE PLOTTED: June 25, 2015  
 E-SHEET NAME: X10000XS  
 MicroStation v8.11.9.578

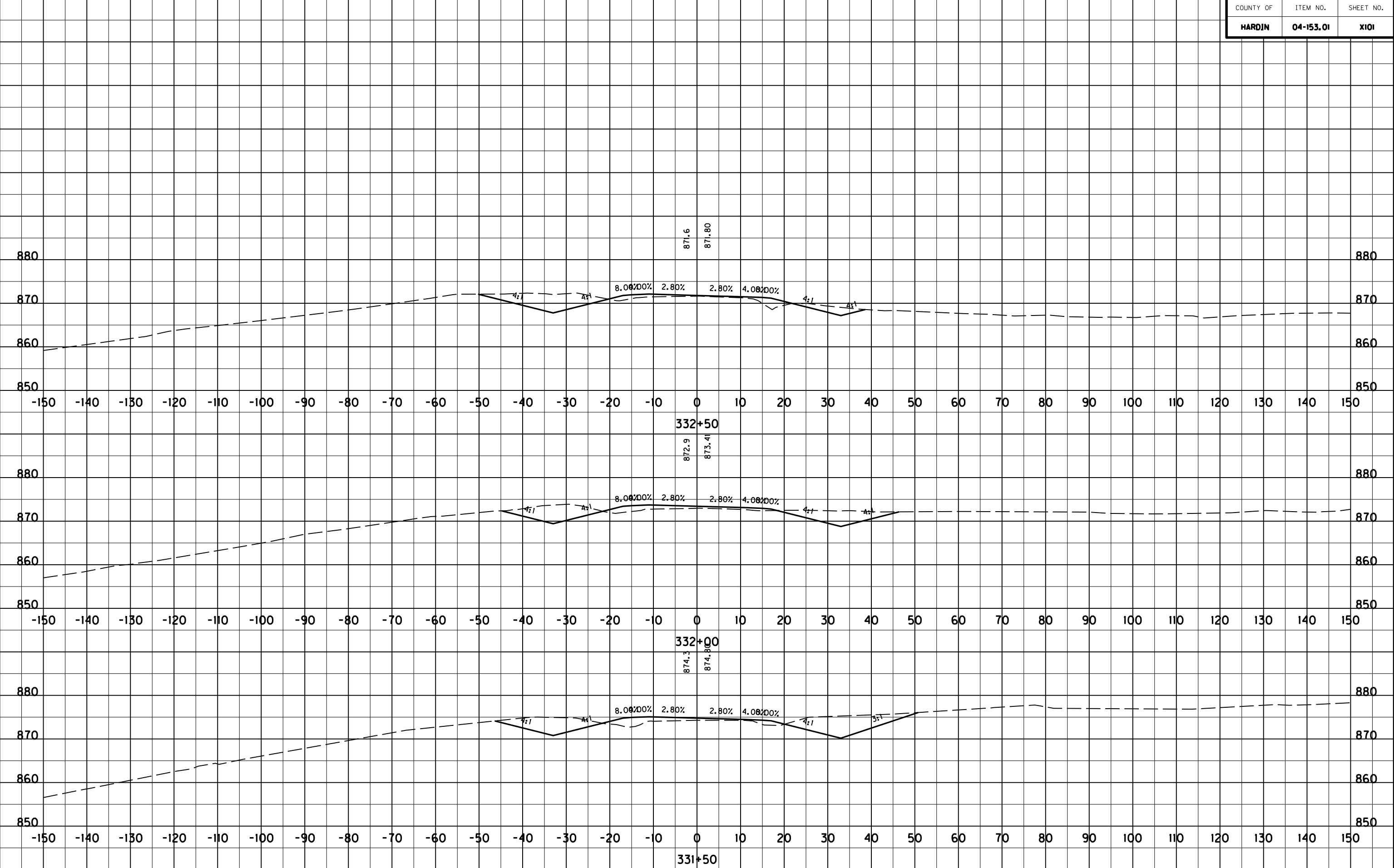


SCALE: 1" = 10' HORIZONTAL  
 1" = 10' VERTICAL

KY 251  
 STA. 330+00 TO STA. 331+00

COUNTY OF	ITEM NO.	SHEET NO.
HARDIN	04-153.01	X101

MicroStation v8.11.9.578 E-SHEET NAME: X10100X5 USER: kcr1der DATE PLOTTED: June 25, 2015 FILE NAME: P:\PROJECTS\2014 PROJECTS\14424 - KYTC HARDIN 4-153\CV\ROADWAY\CADD FILES\XSECTIONS - KY 251.DGN

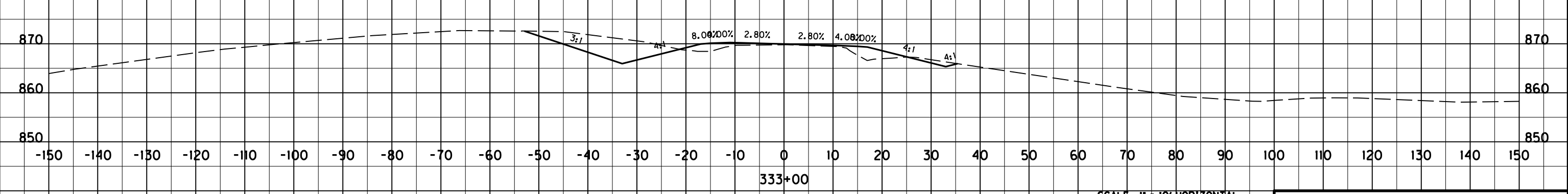
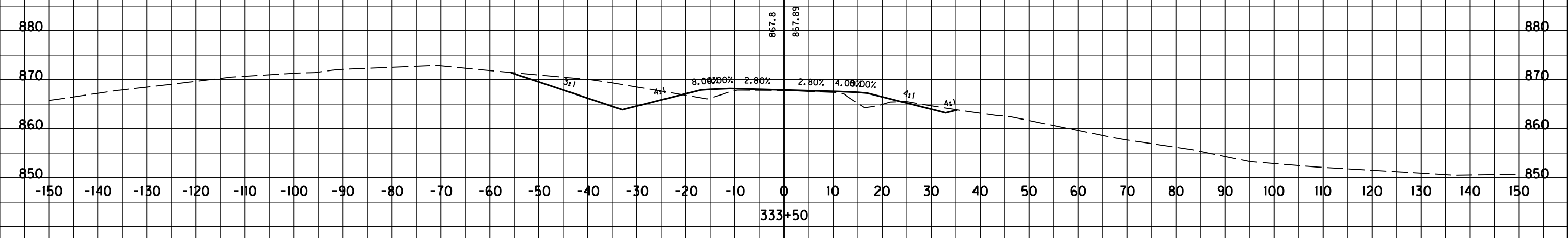
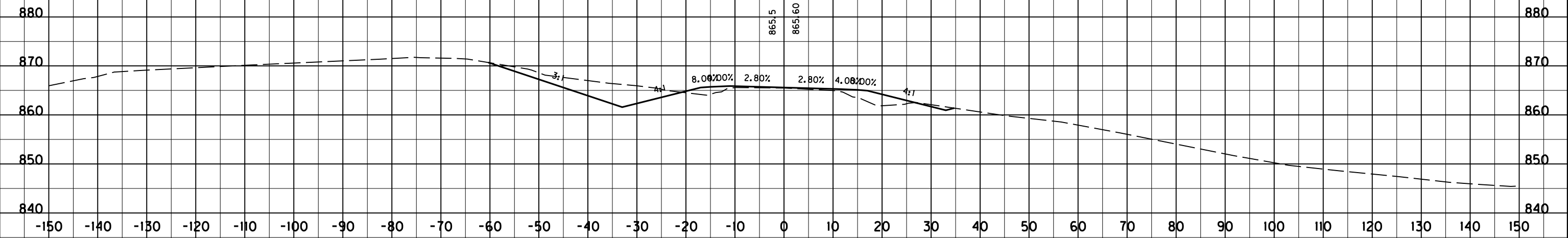


SCALE: 1" = 10' HORIZONTAL  
1" = 10' VERTICAL

KY 251  
STA. 331+50 TO STA. 332+50

COUNTY OF	ITEM NO.	SHEET NO.
HARDIN	04-153.01	X102

FILE NAME: P:\PROJECTS\2014 PROJECTS\14424 - KYTC HARDIN 4-153\CV\ROADWAY\CADD FILES\XSECTIONS - KY 251.DGN  
 USER: kcr1der  
 DATE PLOTTED: June 25, 2015  
 E-SHEET NAME: X10200XS  
 MicroStation v8.11.9.578



SCALE: 1" = 10' HORIZONTAL  
1" = 10' VERTICAL

KY 251  
STA. 333+00 TO STA. 334+00

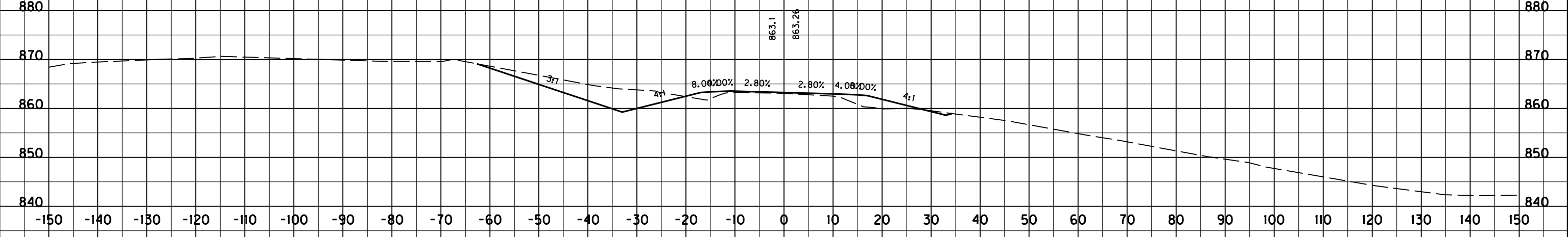
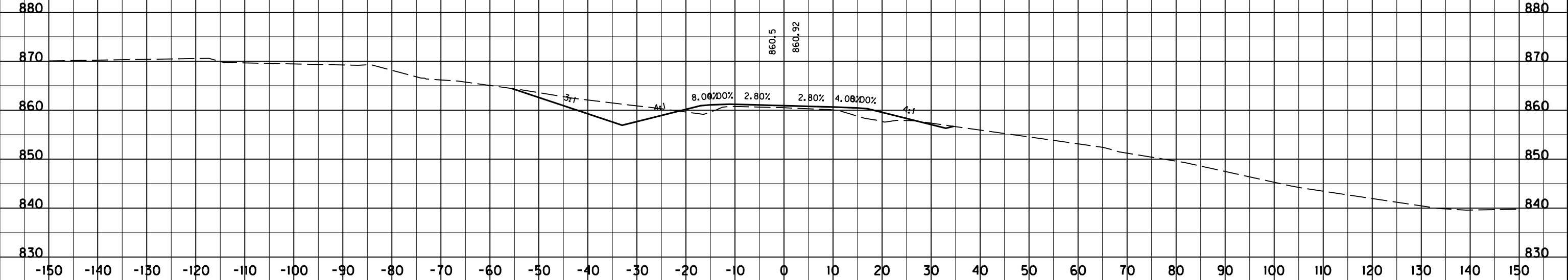
COUNTY OF	ITEM NO.	SHEET NO.
HARDIN	04-153.01	X103

FILE NAME: P:\PROJECTS\2014 PROJECTS\14424 - KYTC HARDIN 4-153\CV\ROADWAY\CADD FILES\XSECTIONS - KY 251.DGN

USER: kcr1der  
DATE PLOTTED: June 25, 2015

E-SHEET NAME: X10300XS

MicroStation v8.11.9.578

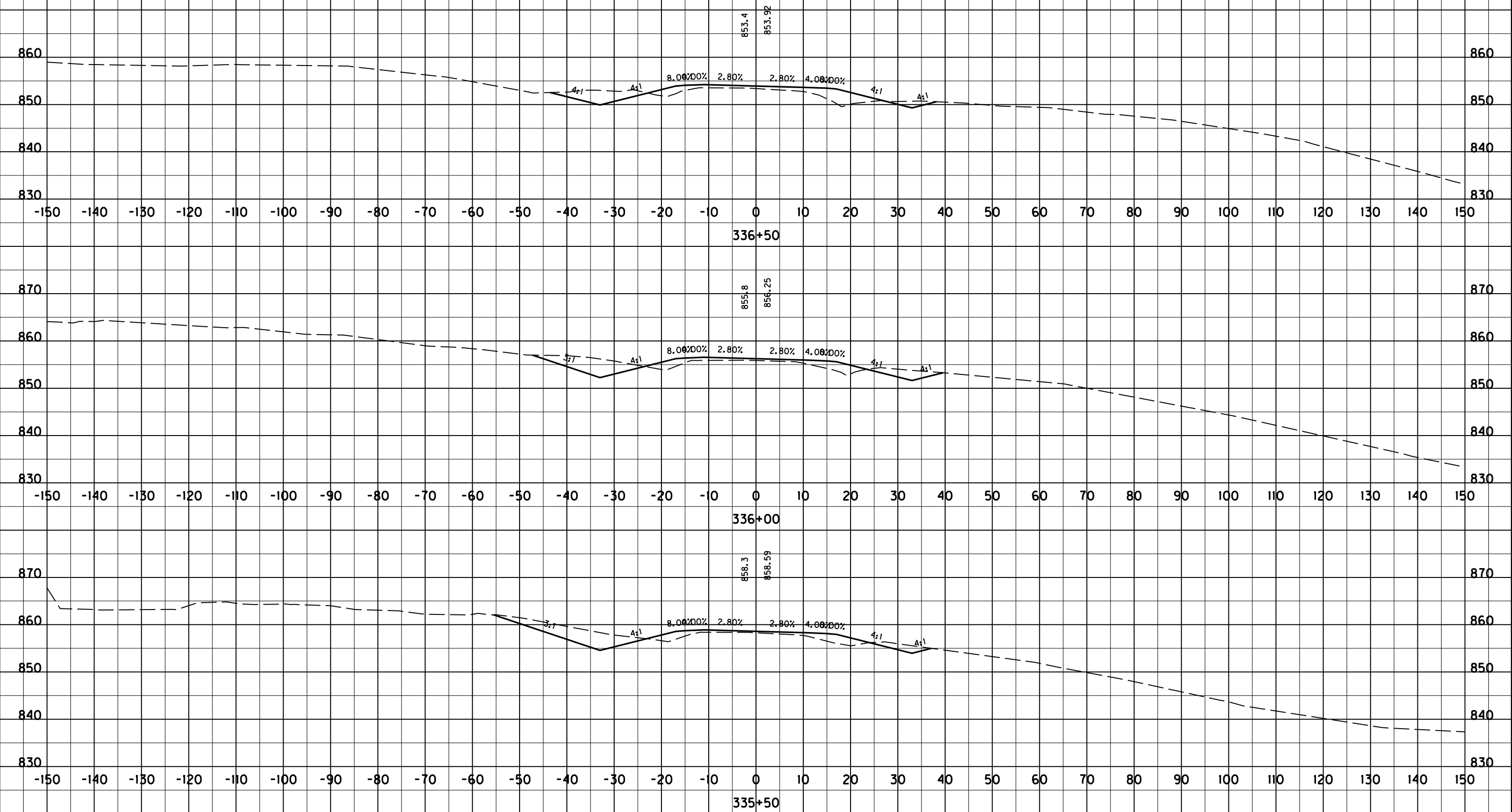


SCALE: 1" = 10' HORIZONTAL  
1" = 10' VERTICAL

KY 251  
STA. 334+50 TO STA. 335+00

COUNTY OF	ITEM NO.	SHEET NO.
HARDIN	04-153.01	X104

FILE NAME: P:\PROJECTS\2014 PROJECTS\14424 - KYTC HARDIN 4-153\CV\ROADWAY\CADD FILES\XSECTIONS - KY 251.DGN  
 USER: kcr1der  
 DATE PLOTTED: June 25, 2015  
 E-SHEET NAME: X10400XS  
 MicroStation v8.11.9.578



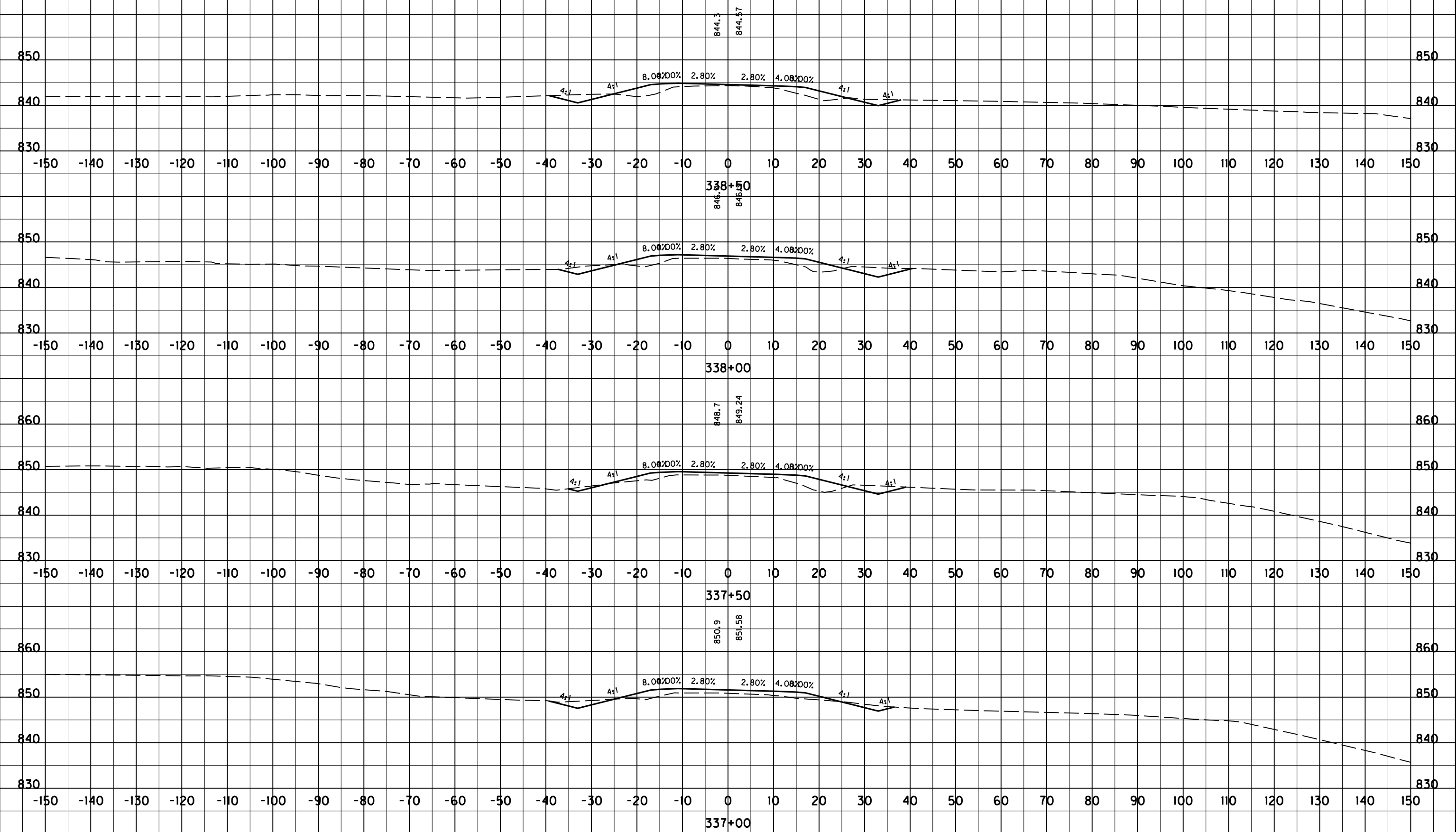
SCALE: 1" = 10' HORIZONTAL  
1" = 10' VERTICAL

KY 251  
STA. 335+50 TO STA. 336+50



COUNTY OF	ITEM NO.	SHEET NO.
HARDIN	04-153.01	X105

FILE NAME: P:\PROJECTS\2014 PROJECTS\14424 - KYTC HARDIN 4-153\CV\ROADWAY\CADD FILES\XSECTIONS - KY 251.DGN  
 USER: kcr1der  
 DATE PLOTTED: June 25, 2015  
 E-SHEET NAME: X10500XS  
 MicroStation v8.11.9.578

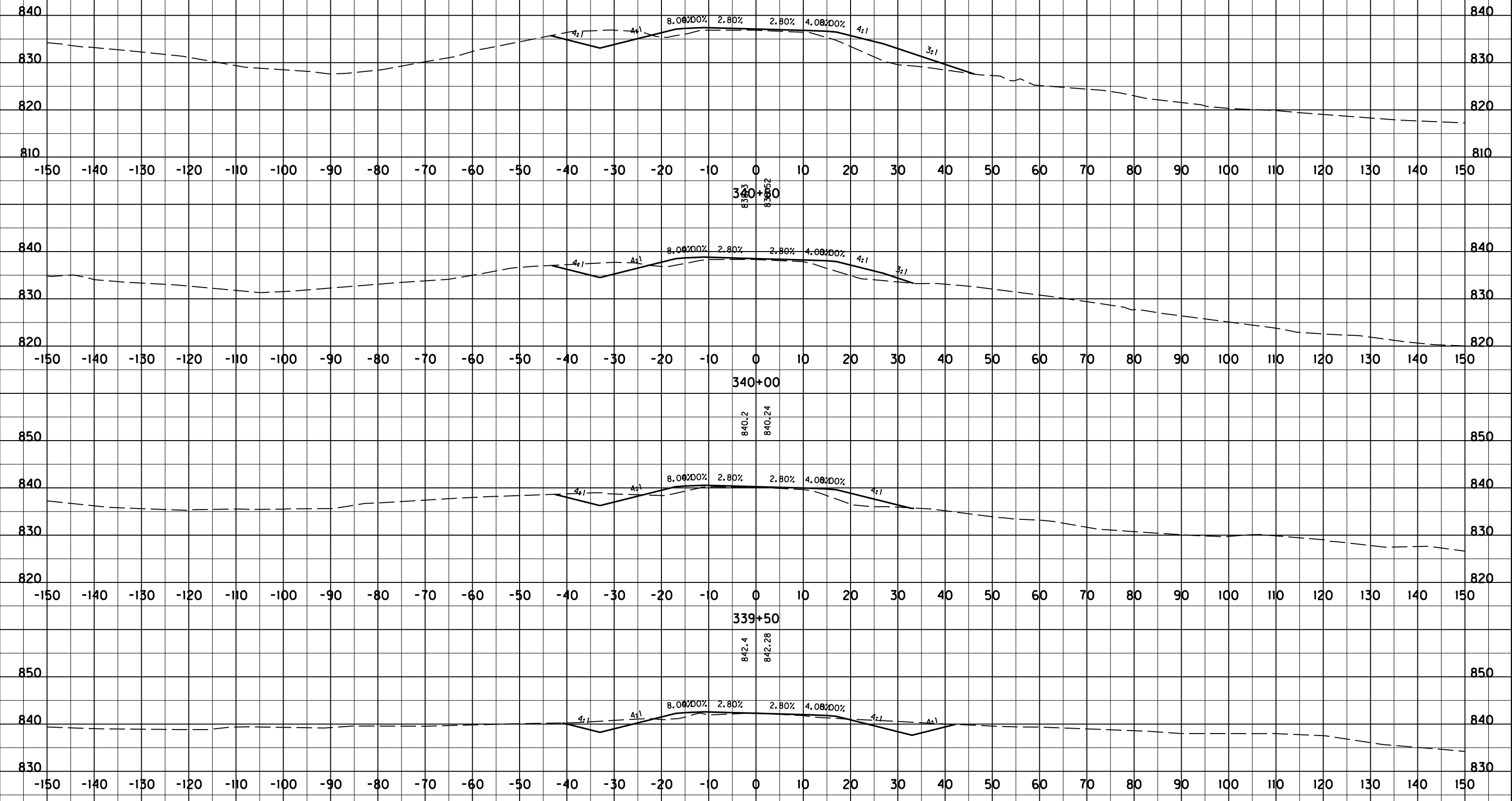


SCALE: 1" = 10' HORIZONTAL  
1" = 10' VERTICAL

KY 251  
STA. 337+00 TO STA. 338+50

COUNTY OF	ITEM NO.	SHEET NO.
HARDIN	04-153.01	X106

FILE NAME: P:\PROJECTS\2014 PROJECTS\14424 - KYTC HARDIN 4-153\CV\ROADWAY\CADD FILES\XSECTIONS - KY 251.DGN  
 USER: kcr1der  
 DATE PLOTTED: June 25, 2015  
 E-SHEET NAME: X10600XS  
 MicroStation v8.11.9.578

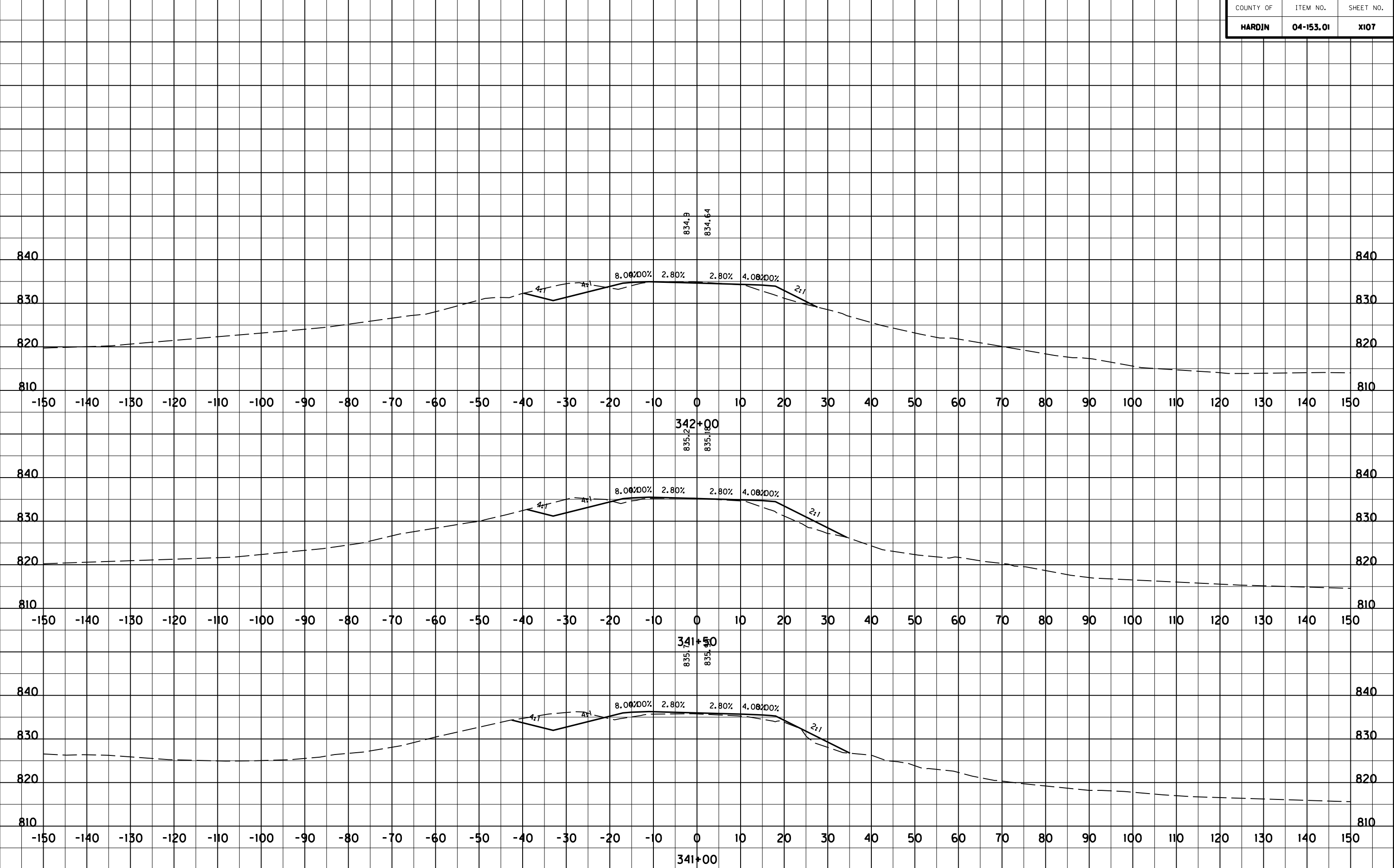


SCALE: 1" = 10' HORIZONTAL  
1" = 10' VERTICAL

KY 251  
STA. 339+00 TO STA. 340+50

COUNTY OF	ITEM NO.	SHEET NO.
HARDIN	04-153.01	X107

FILE NAME: P:\PROJECTS\2014 PROJECTS\14424 - KYTC HARDIN 4-153\CV\ROADWAY\CADD FILES\XSECTIONS - KY 251.DGN  
 USER: kcr1der  
 DATE PLOTTED: June 25, 2015  
 E-SHEET NAME: X10700XS  
 MicroStation v8.11.9.578

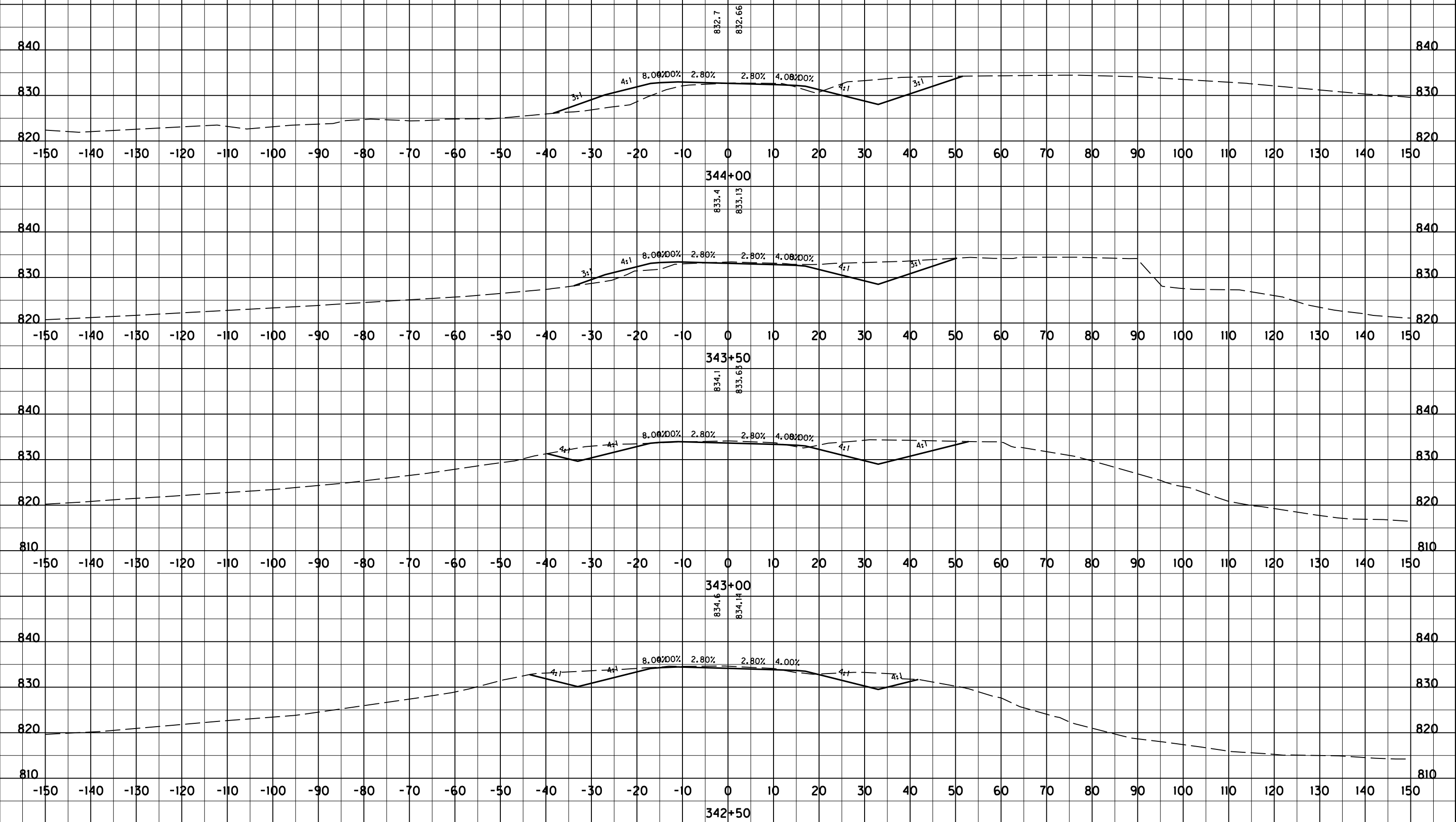


SCALE: 1" = 10' HORIZONTAL  
1" = 10' VERTICAL

KY 251  
STA. 341+00 TO STA. 342+00

COUNTY OF	ITEM NO.	SHEET NO.
HARDIN	04-153.01	X108

FILE NAME: P:\PROJECTS\2014 PROJECTS\14424 - KYTC HARDIN 4-153\CV\ROADWAY\CADD FILES\XSECTIONS - KY 251.DGN  
 USER: kcr1der  
 DATE PLOTTED: June 25, 2015  
 E-SHEET NAME: X10800XS  
 MicroStation v8.11.9.578

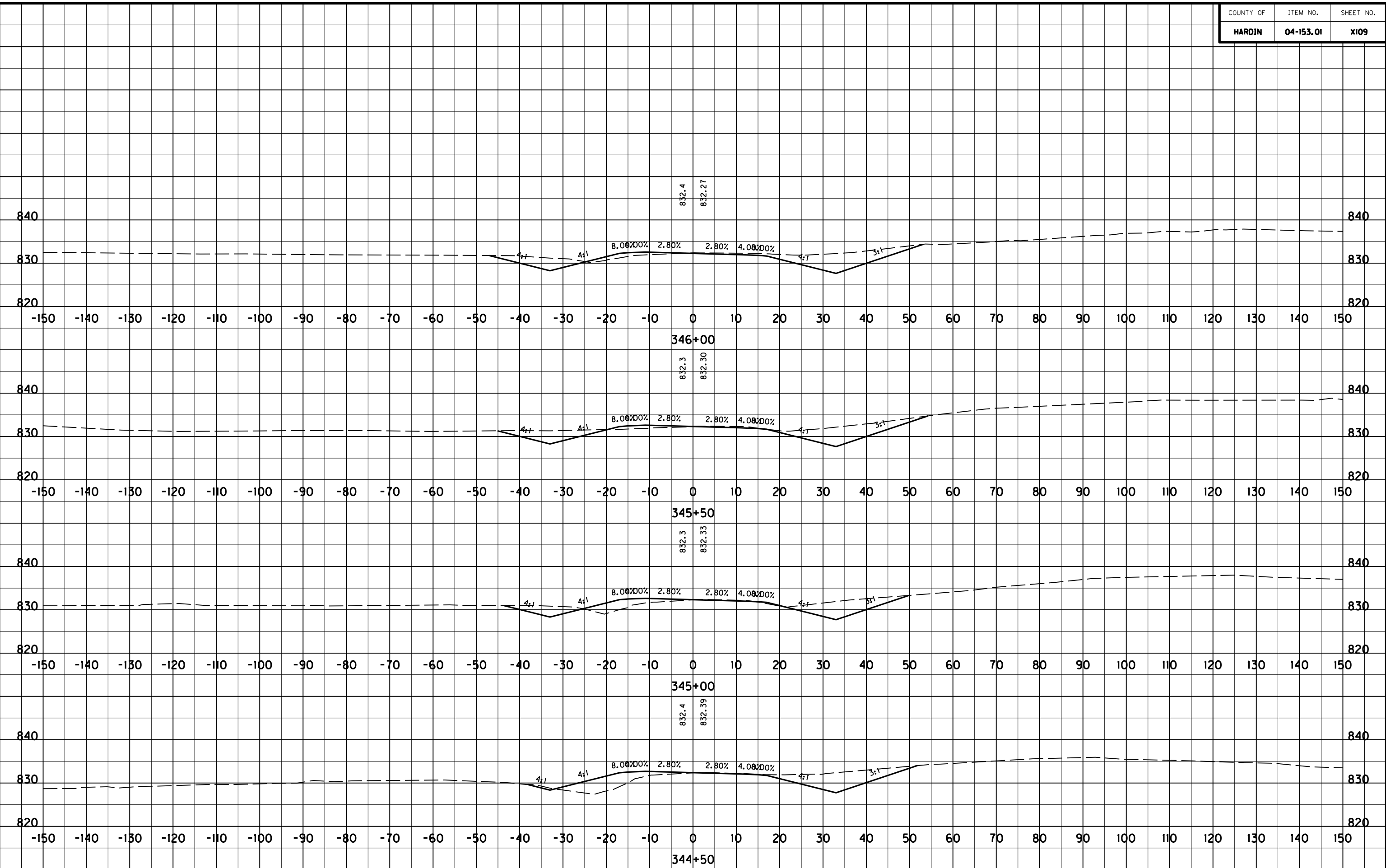


SCALE: 1" = 10' HORIZONTAL  
1" = 10' VERTICAL

KY 251  
STA. 342+50 TO STA. 344+00

COUNTY OF	ITEM NO.	SHEET NO.
HARDIN	04-153.01	X109

FILE NAME: P:\PROJECTS\2014 PROJECTS\14424 - KYTC HARDIN 4-153\CV\ROADWAY\CADD FILES\XSECTIONS - KY 251.DGN  
 USER: kcr1der  
 DATE PLOTTED: June 25, 2015  
 E-SHEET NAME: X10900XS  
 MicroStation v8.11.9.578

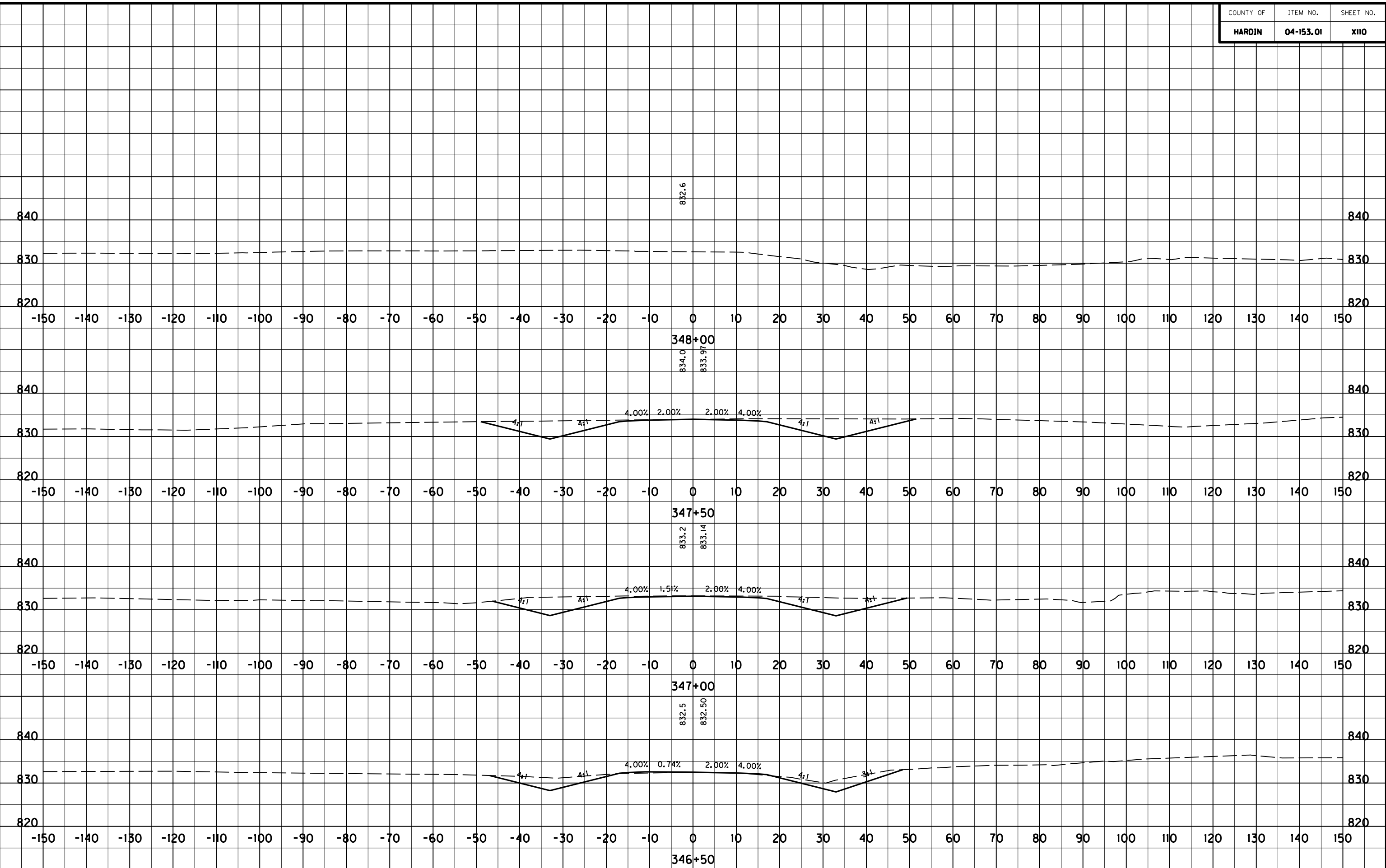


SCALE: 1" = 10' HORIZONTAL  
1" = 10' VERTICAL

KY 251  
STA. 344+50 TO STA. 346+00

COUNTY OF	ITEM NO.	SHEET NO.
HARDIN	04-153.01	X110

MicroStation v8.11.9.578 E-SHEET NAME: X11000XS USER: kcr1der DATE PLOTTED: June 25, 2015 FILE NAME: P:\PROJECTS\2014 PROJECTS\14424 - KYTC HARDIN 4-153\CV\ROADWAY\CADD FILES\XSECTIONS - KY 251.DGN

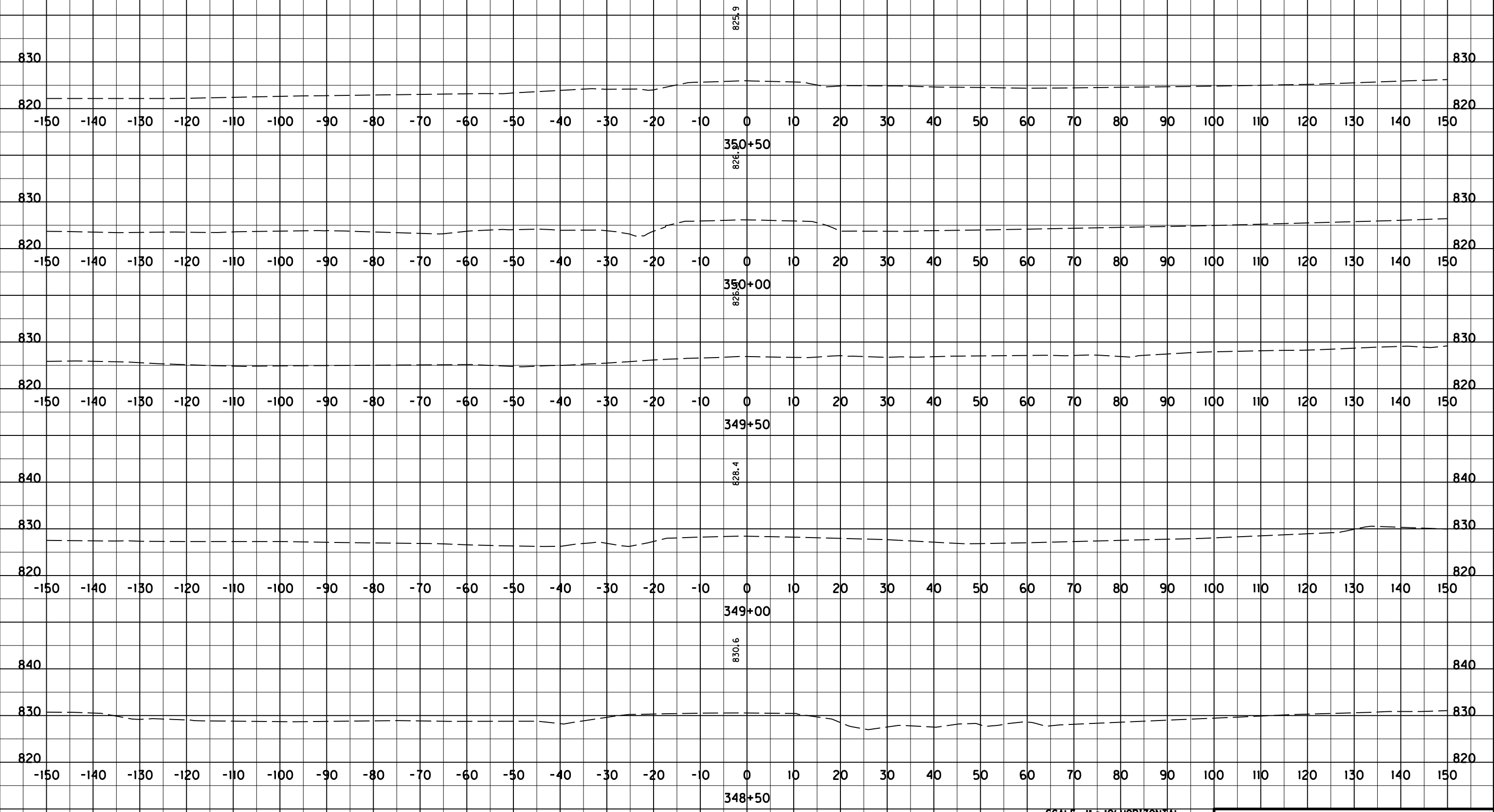


SCALE: 1" = 10' HORIZONTAL  
1" = 10' VERTICAL

KY 251  
STA. 346+50 TO STA. 348+00

COUNTY OF	ITEM NO.	SHEET NO.
HARDIN	04-153.01	XIII

FILE NAME: P:\PROJECTS\2014 PROJECTS\14424 - KYTC HARDIN 4-153\CV\ROADWAY\CADD FILES\XSECTIONS - KY 251.DGN  
 USER: kcr\lde  
 DATE PLOTTED: June 25, 2015  
 E-SHEET NAME: X11100XS  
 MicroStation v8.11.9.578

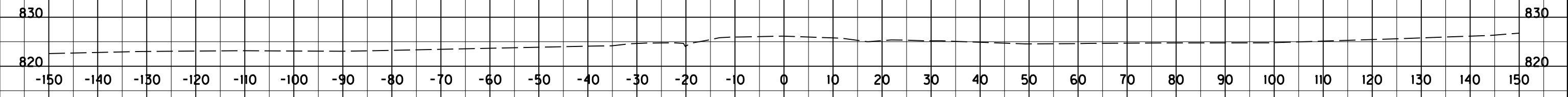


SCALE: 1" = 10' HORIZONTAL  
 1" = 10' VERTICAL

KY 251  
 STA. 348+50 TO STA. 350+50

COUNTY OF	ITEM NO.	SHEET NO.
HARDIN	04-153.01	X112

MicroStation v8.11.9.578 E-SHEET NAME: X11200XS USER: kcr1der DATE PLOTTED: June 25, 2015 FILE NAME: P:\PROJECTS\2014 PROJECTS\14424 - KYTC HARDIN 4-153\CV\ROADWAY\CADD FILES\XSECTIONS - KY 251.DGN



350+92

SCALE: 1" = 10' HORIZONTAL  
1" = 10' VERTICAL

KY 251  
STA. 350+92 TO STA. 350+92